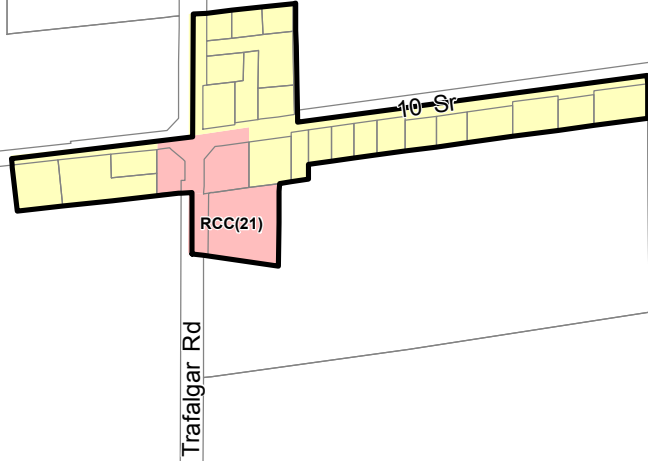
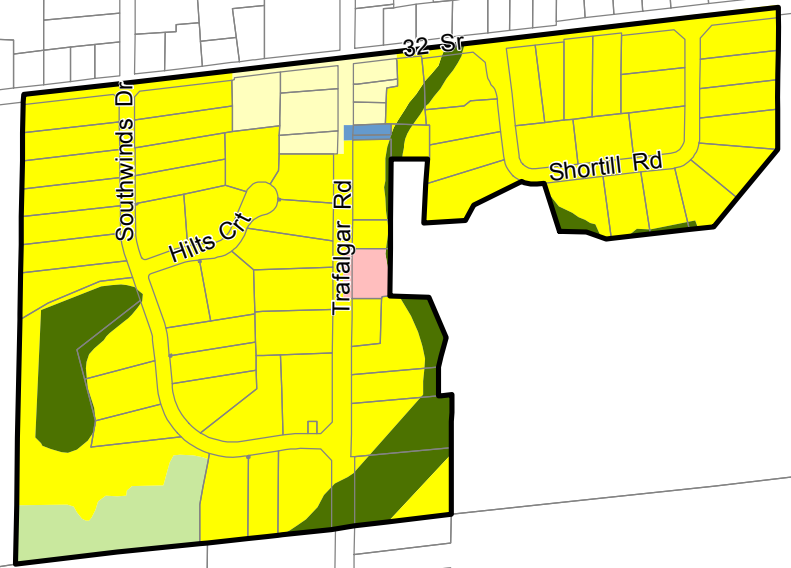


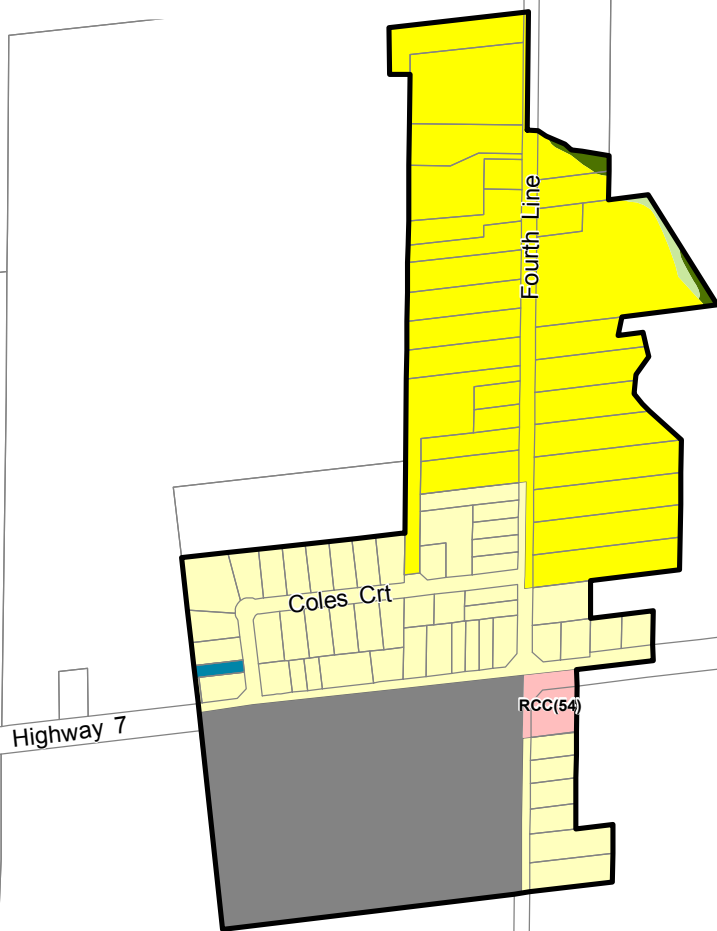
ASHGROVE - A10



BALLINAFAD - A11



BANNOCKBURN - A12



CREWSON'S CORNERS - A13



- | | | |
|-------------------------------|-----------------------------------|---|
| Town of Halton Hills Boundary | Environmental Protection One, EP1 | Rural Cluster Residential One, RCR1 |
| Rural Cluster Boundary | Environmental Protection Two, EP2 | Rural Cluster Residential Two, RCR2 |
| Railway Line | Open Space Three, OS3 | Lands Subject to By-law 74-51, as amended |
| | Rural Cluster Commercial, RCC | |
| | Rural Cluster Institutional, RCI | |

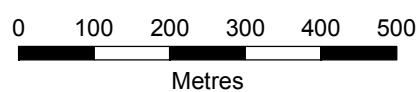
DECEMBER 31, 2020

CONSOLIDATION

SCHEDULES A10, A11, A12 & A13



TOWN OF HALTON HILLS ZONING BY-LAW



TO ZONING BY-LAW 2010-0050