




















- |  |  |  |
|--|--|--|
|  Development, D                    |  Local Commercial, LC                 |  High Density Residential, HDR                              |
|  Employment One, EMP1              |  Low Density Residential One, LDR1    |  Open Space One, OS1  |
|  Environmental Protection One, EP1 |  Low Density Residential Two, LDR2    |  Open Space Two, OS2  |
|  Environmental Protection Two, EP2 |  Medium Density Residential One, MDR1 |  Open Space Three, OS3                                      |
|  Institutional, I                  |  Medium Density Residential Two, MDR2 |  Transportation, T  |
|  Corridor Commercial, CC           |  |  Low Density Residential One Mature Neighbourhood, LDR1(MN) |

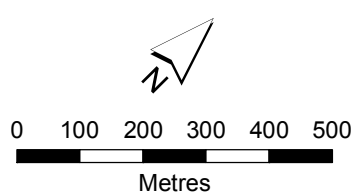


**DECEMBER 31, 2020**

**CONSOLIDATION**



**TOWN OF HALTON HILLS ZONING BY-LAW**



**SCHEDULE A6  
ACTON  
TO ZONING BY-LAW 2010-0050**