




Presentation to Council

Town of Halton Hills Transportation Master Plan

December 12, 2011

Summary of Consultation

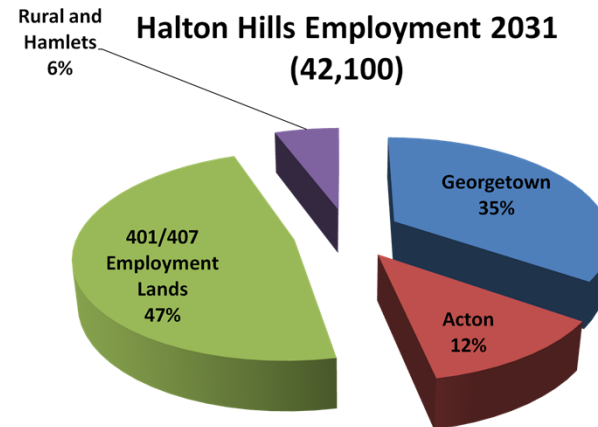
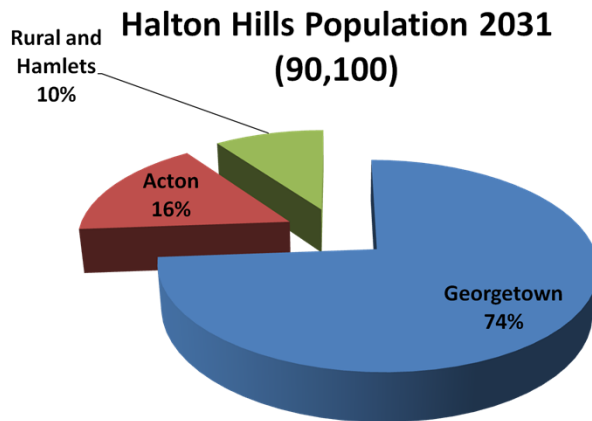
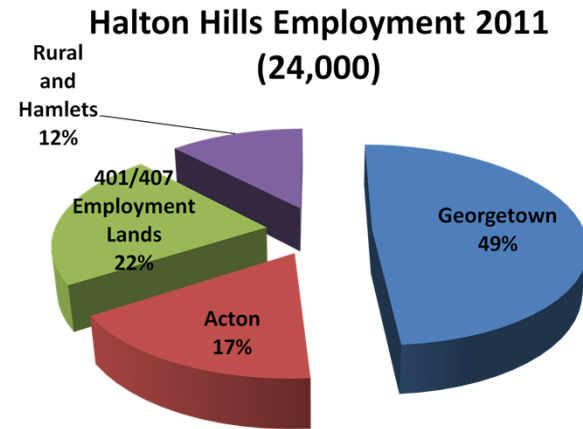
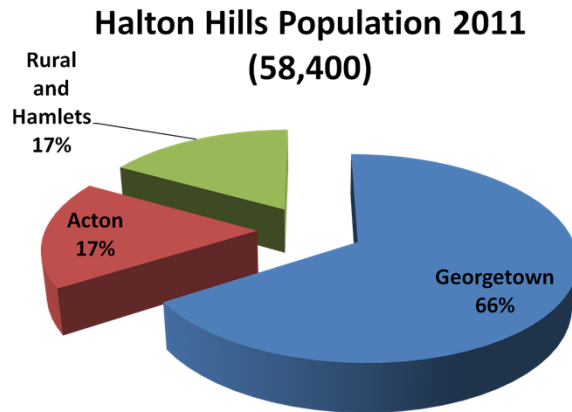


Concurrent Consultation:

- Facebook
- Project Website

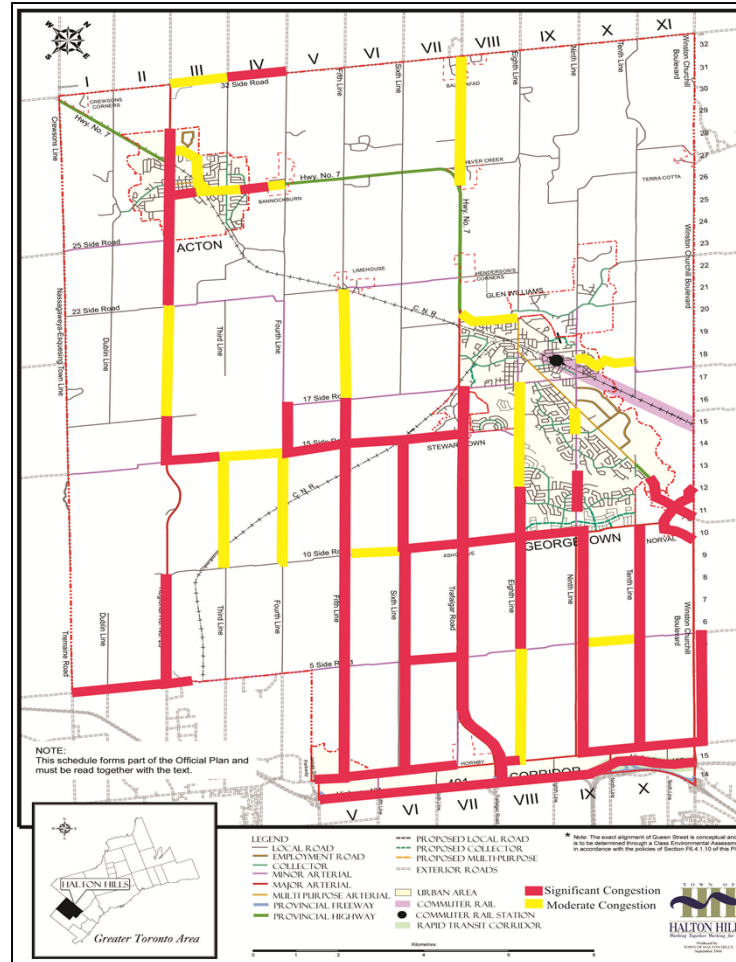
Anticipated Growth

Population and Employment Forecasts



Do Nothing

2031 P.M. Peak Hour Transportation System Congestion



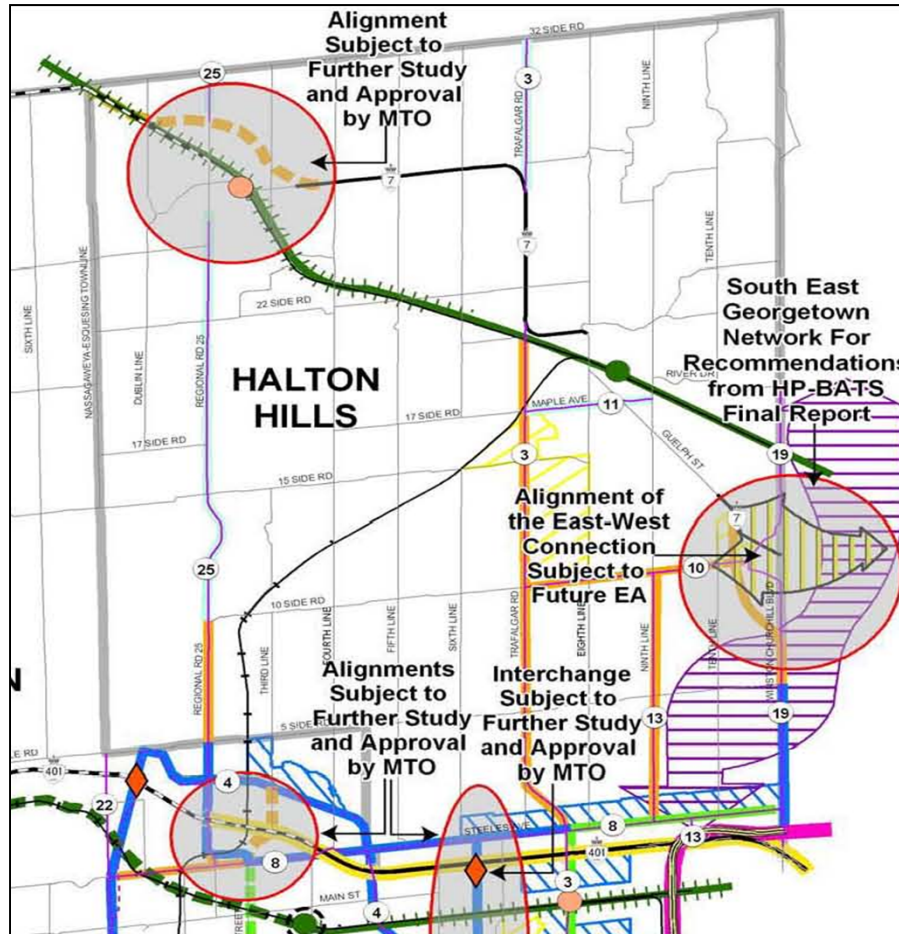
Addressing the Transportation Issues

Halton Hills TMP Vision

The long term transportation system within the Town of Halton Hills is to:

- Complement planned road improvements by other jurisdictions;
- Encourage traffic flow and truck movements to periphery of urban centres utilizing Provincial and Regional Roads;
- Support long term inter-municipal transit services connecting urban areas, employment areas, GO Stations and mobility hubs; and
- Strongly pursue approved Active Transportation recommendations from Cycling Master Plan.

Halton TMP Plan for Halton Hills



TMP Transit Highlights

- TMP Process considered Transit Demand and Service
 - Existing: Limited transit demand / service
 - GO Transit, ActiVan, student services
 - Future: Increased transit demand / service
- Regional TMP indicates that:
 - There is a need for improved transit services in Halton Hills by 2031 to achieve a Region wide TMS of 20%
 - A strategy to increase transit service is the provision of fixed route systems within municipality

TMP Transit Recommendations

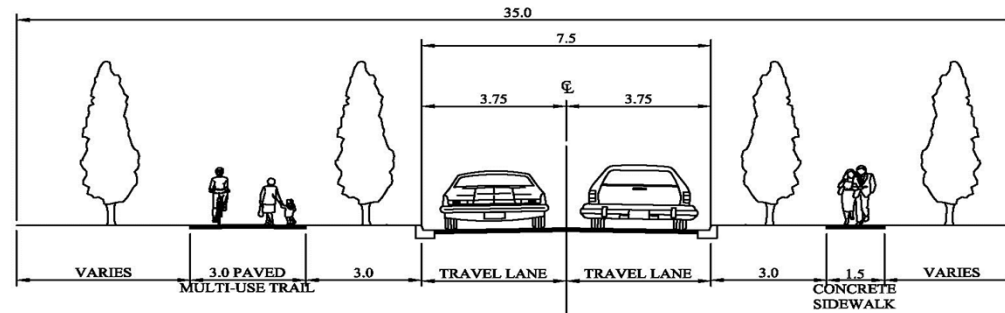
- Policies for Future Transportation Infrastructure:
 - Implementation of multi-modal transportation corridors
 - Enhance specialized transit services
 - Monitoring of ActiVan Service for next 5 years
 - Meeting Senior and Youth travel needs
 - 5 year TMP update with transit service needs focus

TMP Roadway Highlights and Recommendations

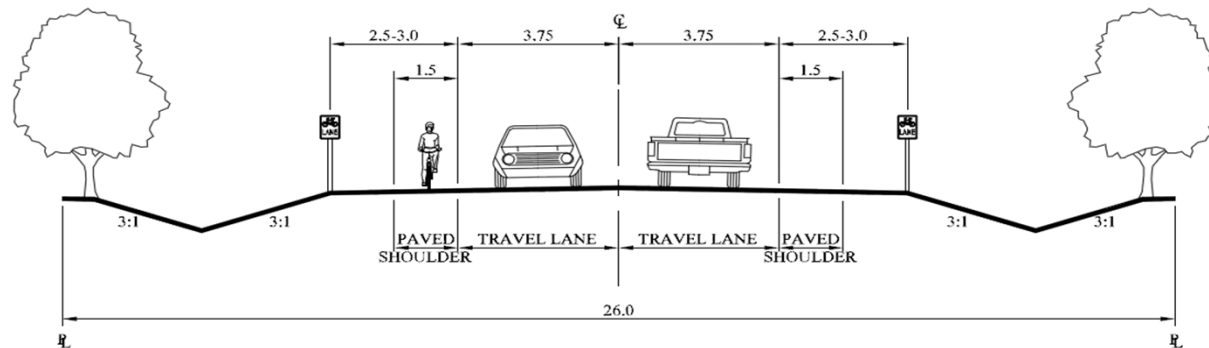
Roadway	Classification	From	To	Recommended Action
Winston Churchill Blvd.	Major Arterial	32 Side Road	Norval East-West Alternative Route	Immediate need to transfer roadway to Halton Region jurisdiction
32 Side Road	Minor Arterial	Highway 7	Trafalgar Road	Consider as part of next Road Rationalization process
32 Side Road	Minor Arterial	Trafalgar Road	Winston Churchill Blvd.	
10 Side Road	Minor Arterial	Regional Road 25	Trafalgar Road	
5 Side Road	Minor Arterial	Regional Road 25	Winston Churchill Blvd.	
15 Side Road	Rural Collector	Nassagaweya – Esquesing Town Line	Trafalgar Road	Maintain under Halton Hills jurisdiction
22 Side Road	Minor Arterial	Nassagaweya – Esquesing Town Line	Regional Road 25	
Nassagaweya-Esquesing Town Line	Minor Arterial	22 Side Road	20 Side Road (Milton)	
Halton Hills Drive		North of Maple Avenue	South of Princess Anne Drive	Extend

Halton Hills Roadway Design Standards

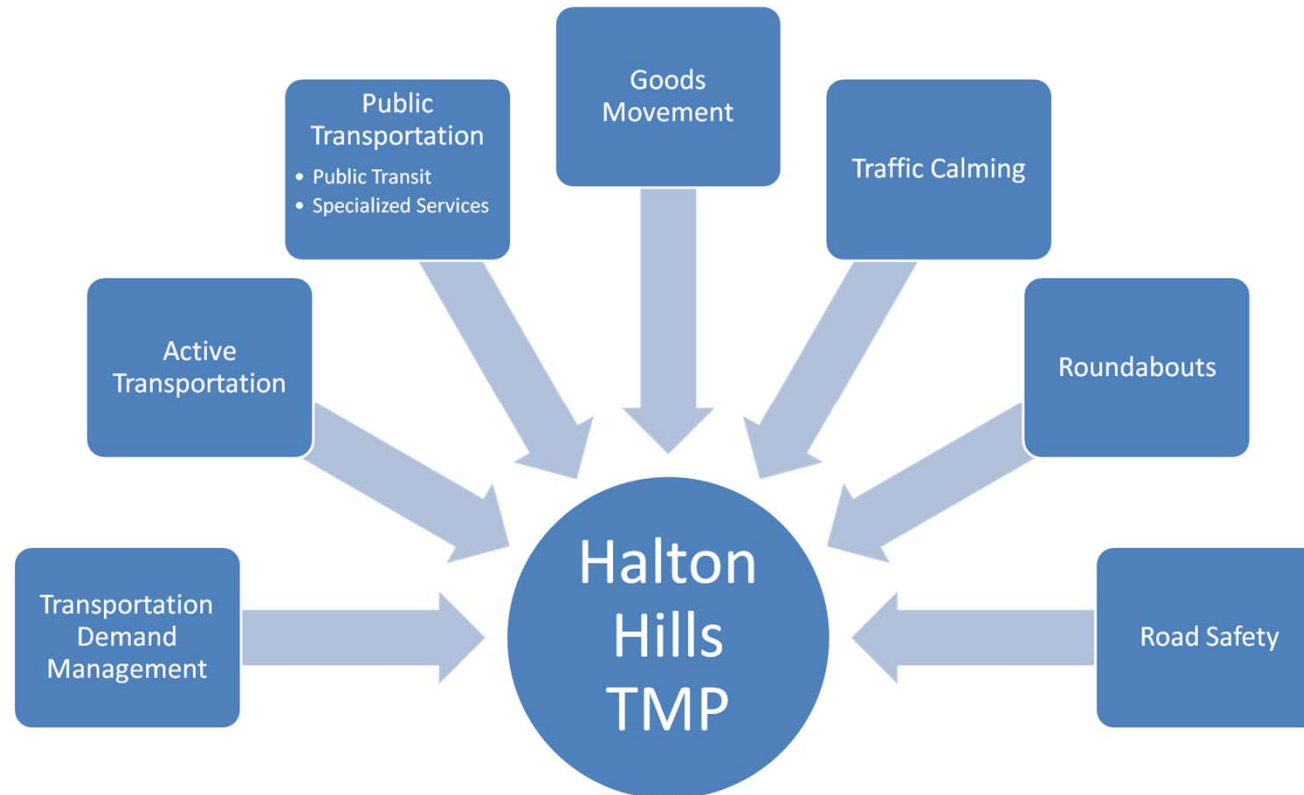
Minor Arterial Urban



Minor Arterial Rural



Policies to Support the Plan



Finalizing the TMP Process

- Council endorses the TMP;
- Issue Notice of Study Completion; and
- Allow the public, agencies, stakeholders to review report for a 30-day review period.