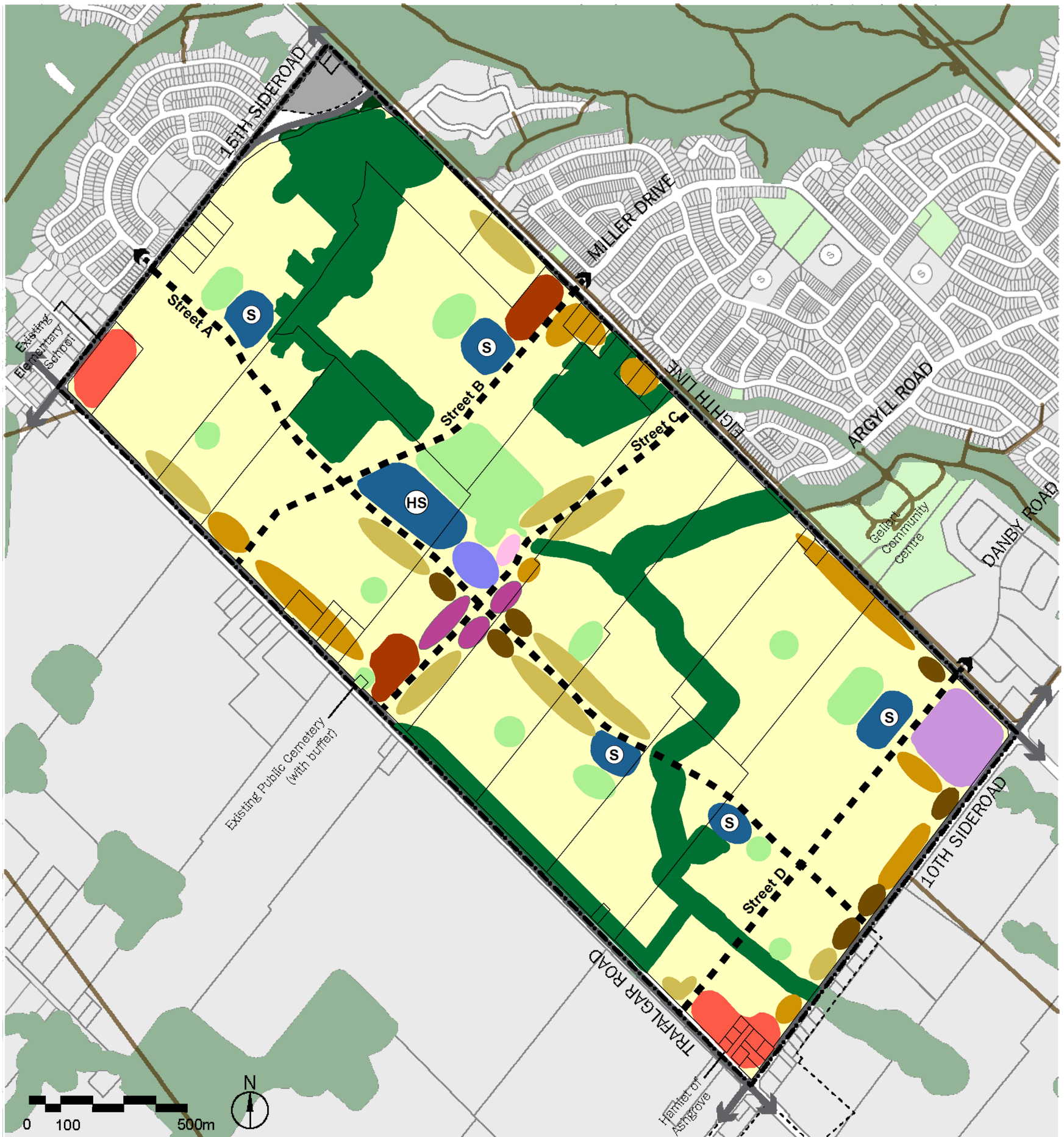























DRAFT

VISION GEORGETOWN SECONDARY PLAN Draft Preferred Land Use Concept

June 16, 2017



	Study Boundary		Low Density Residential Area		High School
	Existing Roads		Medium Density I Residential Area		Elementary School
	Proposed Collector Roads		Medium Density II Residential Area		
	Existing Private Lots		High Density Mixed Use		
	Existing Trails		High Density Residential Area		
	Natural Heritage System		Neighbourhood Commercial		
	Public Parks		Mixed Use		
	Schools		Town Centre Commercial		
	Library/Community Centre		Major Commercial		
			Special Study Area		