


















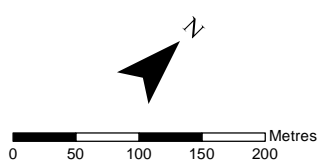


- | | | | | | | | |
|--|--------------------------------|---|--------------------------------|--|-------------------------------|---|------------------------------|
|  | Greenlands |  | Hamlet Community Core Area |  | Town of Halton Hills Boundary |  | Regulatory Floodline |
|  | Open Space Area |  | Institutional Area |  | Hamlet Boundary |  | Existing Active Trail |
|  | Hamlet Residential Area |  | Corridor Protection Area |  | Decision Withheld |  | High Priority Trail System |
|  | Hamlet Residential/Office Area |  | Hamlet Commercial Area |  | Waterbody |  | Proposed Cycling Master Plan |
| | |  | Hamlet Commercial Special Area | | |  | Watercourse |
| | |  | Regulatory Floodplain Overlay | | | | |



**SCHEDULE A
NORVAL
SECONDARY PLAN**