











Source:  
 Teranet Parcel Fabric, Property Code Data - Provided by Teranet  
 Bell Single Line Street Network - Provided by the Region of Halton  
 MNR Water Features - Streams, Creeks, River - Provided through the Region of Halton  
 Generic Regulation Limits provided by the Conservation Authorities

Note:  
 Best available data was used to produce this map. The text of the  
 Regulation takes precedence over the Regulation Limit Mapping.  
 For information contact Conservation Authority Staff.

- |  |   |   |
|--|---|---|
|  Municipal Boundary     |  Conservation Halton Regulation Limit                |  Conservation Halton Watershed Boundary                |
|  Urban Boundary         |  Credit Valley Conservation Regulation Limit         |  Credit Valley Conservation Watershed Boundary         |
|  Hamlet Boundary        |  Grand River Conservation Authority Regulation Limit |  Grand River Conservation Authority Watershed Boundary |
|  Rural Cluster Boundary |   |   |

**DECEMBER 31, 2020**

**CONSOLIDATION**



**TOWN OF HALTON HILLS ZONING BY-LAW**



**GENERIC REGULATION 97/04  
 (CONSERVATION AUTHORITIES ACT)**

**REGULATION LIMIT MAPPING**