










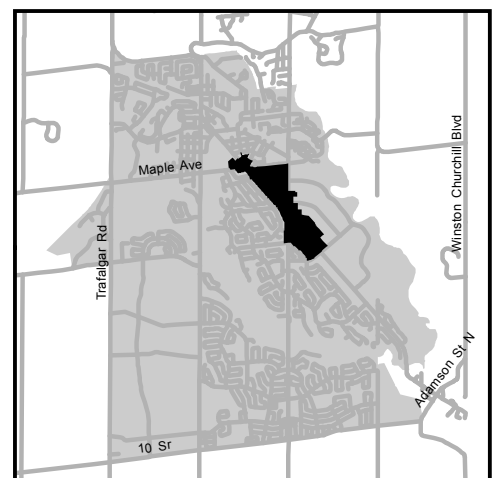




- | | |
|---|---|
|  Development, D |  High Density Residential, HDR |
|  Georgetown Community Node One, GCN1 |  Medium Density Residential One, MDR1 |
|  Georgetown Community Node Two, GCN2 |  Medium Density Residential Two, MDR2 |
|  Georgetown Community Node Three, GCN3 |  Open Space One, OS1 |
|  Institutional, I |  Lands Subject to By-law 57-91, as Amended |
| |  Railway Line |

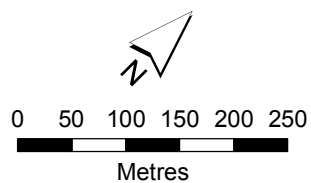


DECEMBER 31, 2020

CONSOLIDATION



TOWN OF HALTON HILLS ZONING BY-LAW



**SCHEDULE A5
GEORGETOWN COMMUNITY NODE
TO ZONING BY-LAW 2010-0050**