


# TOWN OF HALTON HILLS

## RURAL

- 5 SIDE ROAD : AJ13
- 10 SIDE ROAD : AD13
- 15 SIDE ROAD : X13
- 17 SIDE ROAD : U13
- 20 SIDE ROAD : Q18
- 22 SIDE ROAD : P2
- 25 SIDE ROAD : L2
- 27 SIDE ROAD : H21
- 32 SIDE ROAD : C14
- ABBOTT CRES : C23
- ALLISON CRT : F19
- AUTUMN CIR : R18
- BLUE MOUNTAIN PL : I20
- BOSNJAK CRT : M20
- BRIDLEWOOD BLVD : G15
- BRIGDEN GATE : AP14
- BROWNRIERGE RD : AP14
- CAMPBELLVILLE RD : AK2
- CLAYHILL RD : H27
- COLES CRT : I11
- COUNTRY LANE CRES : F15
- DAVIDSON DR : D7
- DEER RUN CRES : T2
- DUBLIN LINE : O4
- EIGHTH LINE : AF23
- ELIZABETH ST : O15
- FALLBROOK TRAIL : J24
- FIFTH LINE : L14
- FOREST RIDGE CRES : G15
- FOURTH LINE : AH12
- GLEN LAWSON RD : M11
- GORDONS CREEK CRT : F12
- HAWK RIDGE LANE : M20
- HIGHWAY 401 : AP19
- HIGHWAY 407 : AO30
- HIGHWAY 7 : J20
- HILTS CRT : B19
- HORNBY RD : AO20
- KIRKPATRICK LANE : N14
- LESLIE HILL RD : H30
- MANSEWOOD CRT : AJ7
- MORGAN DR : D2
- NASSAGAWEYA ESQUESING : S1
- TOWNLINE
- NEWTON ST : O15
- NINTH LINE : D25
- REGIONAL RD 25 : P6
- SAINT HELENA RD : AA6
- SHORTILL RD : B21
- SILVERCREEK DR : H19
- SIXTH LINE : AG17
- SOUTHWINDS DR : C19
- STEELES AVENUE : AP15
- SUGARBUSH CRT : W30
- TENTH LINE : AF28
- THIRD LINE : S9
- TIMBER CRT : D23
- TRAFALGAR RD : AH20
- TREMAINE RD : AJ1
- TRILLIUM TERR : K3
- TURTLE LAKE DR : I3
- WINSTON CHURCHILL BLVD : L31
- WOLSELEY ST : N15
- WORDEN VIEW : I15






## NORVAL

- ADAMSON ST N : AA30
- ADAMSON ST S : AA30
- ARTHUR ST : AA29
- CASELEY DR : AB31
- DRAPER ST : Z29
- GREEN ST : AA30
- GUELPH ST : AA30
- KING ST : AA30
- LOUISA ST : AB30
- MARY ST : Z29
- NOBLE ST : AA30
- OLD PINECREST RD : AA31
- PINE CRT : AA30
- YORK LANE : AB31

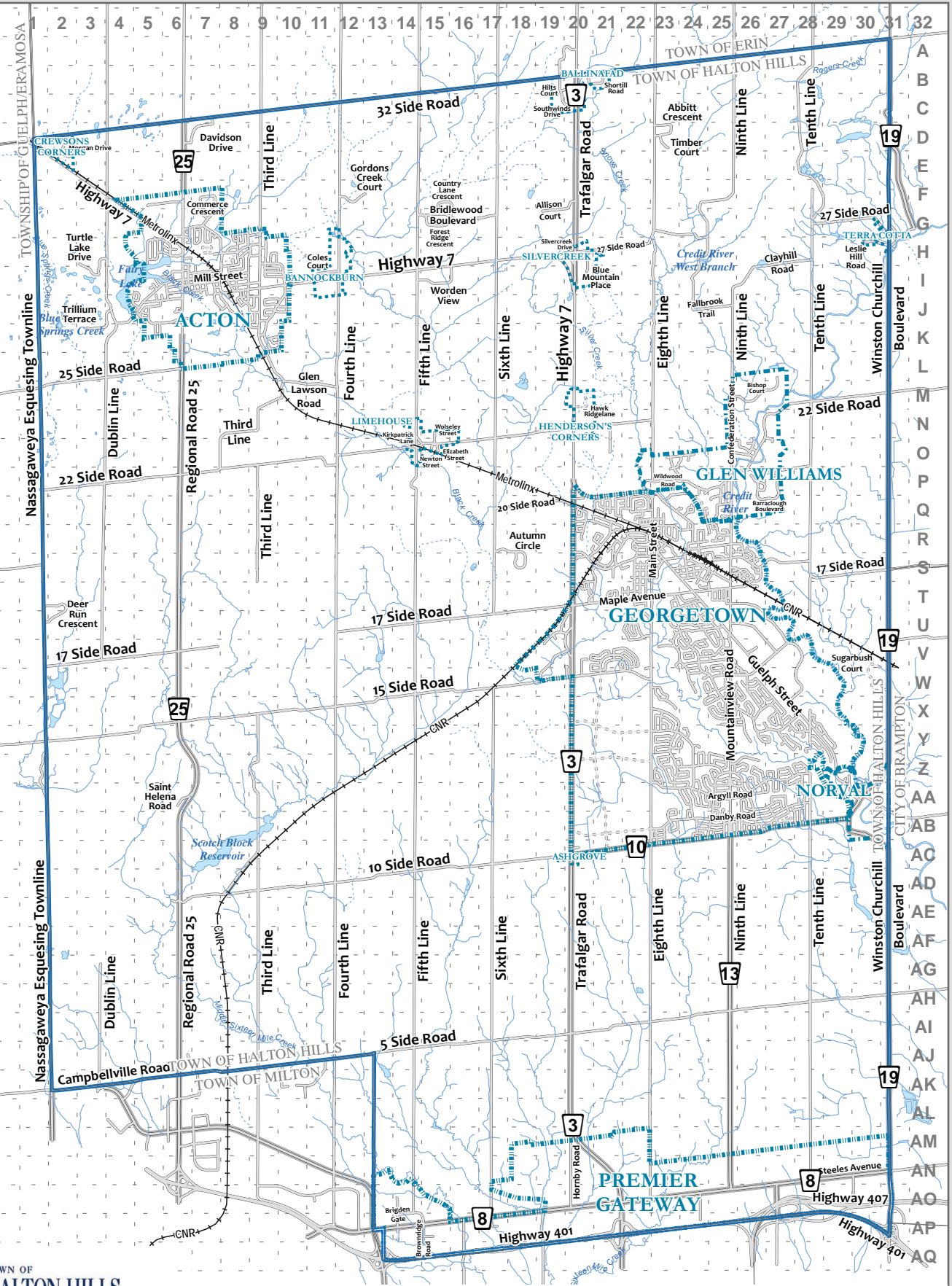


**TOWN OF HALTON HILLS**  
Working Together Working for You!

### STREET INDEX

	Street Network	0 250 500 1,000 1,500	
	Proposed	Meters	
	Regional Road	Scale: 1 : 22,000	
		Coordinate System: NAD 1983, UTM Zone 17	
		Date: 8/27/2023	

This mapping is produced by the Town of Halton Hills. Data is approximate and should be used for information purposes only. Data is copyright © 2023, and is published through the Region of Halton, Target Enterprises Inc. and other agencies.



## STEWARTTOWN

- APPELBE CRT : U19
- BLACK CREEK CRT : W20
- CHANTELAY CRES : W20
- HARRISON PL : U19
- MILL POND DR : V19
- STEWARTTOWN RD : V20
- THOMPSON DR : U19

## GLEN WILLIAMS

- |                        |                      |                     |
|------------------------|----------------------|---------------------|
| AINLEY TRAIL : P26     | ERIN ST : P25        | MEAGAN DR : O24     |
| ALEXANDER ST : Q25     | FORSTER ST : O26     | MOUNTAIN ST : O26   |
| BARRACLOUGH BLVD : Q26 | GAMBLE ST : Q24      | MULLEN PL : Q25     |
| BEAVER ST : P25        | GLEN CRES DR : O26   | OAK RIDGE DR : P23  |
| BENNETT PL : O26       | HOLDROYD CRES : P27  | PARK ST E : Q25     |
| BISHOP CRT : M26       | J B ROBSON CRT : Q24 | PARK ST W : P24     |
| CHELTON ST : P24       | JOSEPH ST : O27      | PRINCE ST : P26     |
| CONFEDERATION ST : O25 | KAREN DR : Q25       | PRINCESS LANE : P26 |
| CREDIT ST : Q25        | MAIN ST : Q26        | THOMAS CRT : O24    |
| EIGHTH LINE : O23      | MCMASTER ST : O23    | TWEEDLE ST : O26    |
|                        |                      | WILDWOOD RD : P23   |