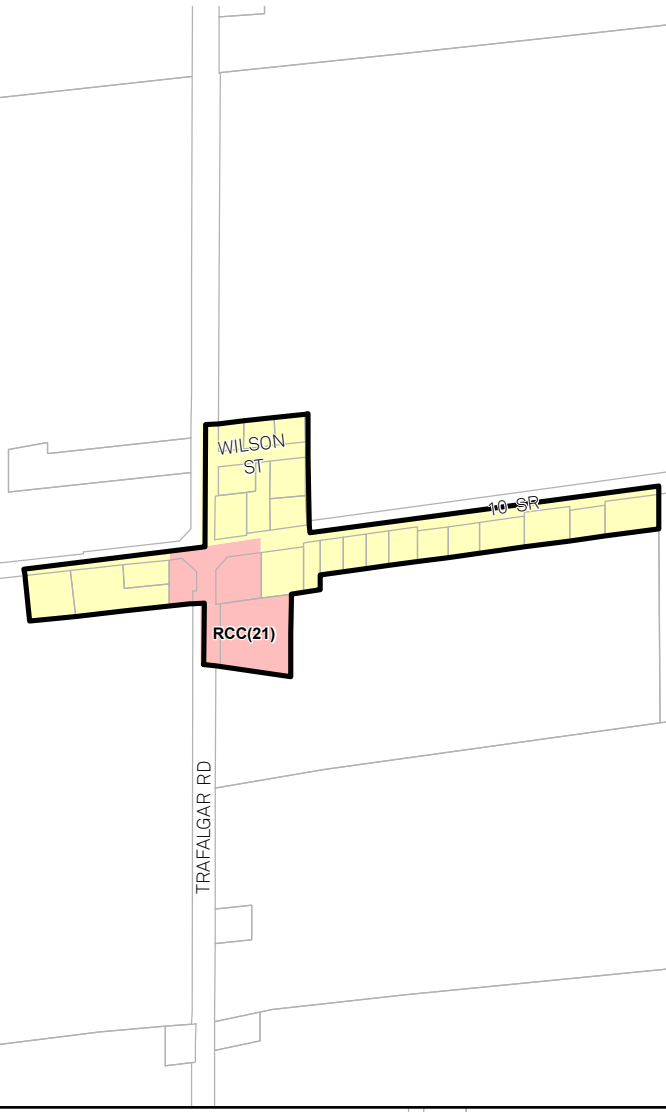
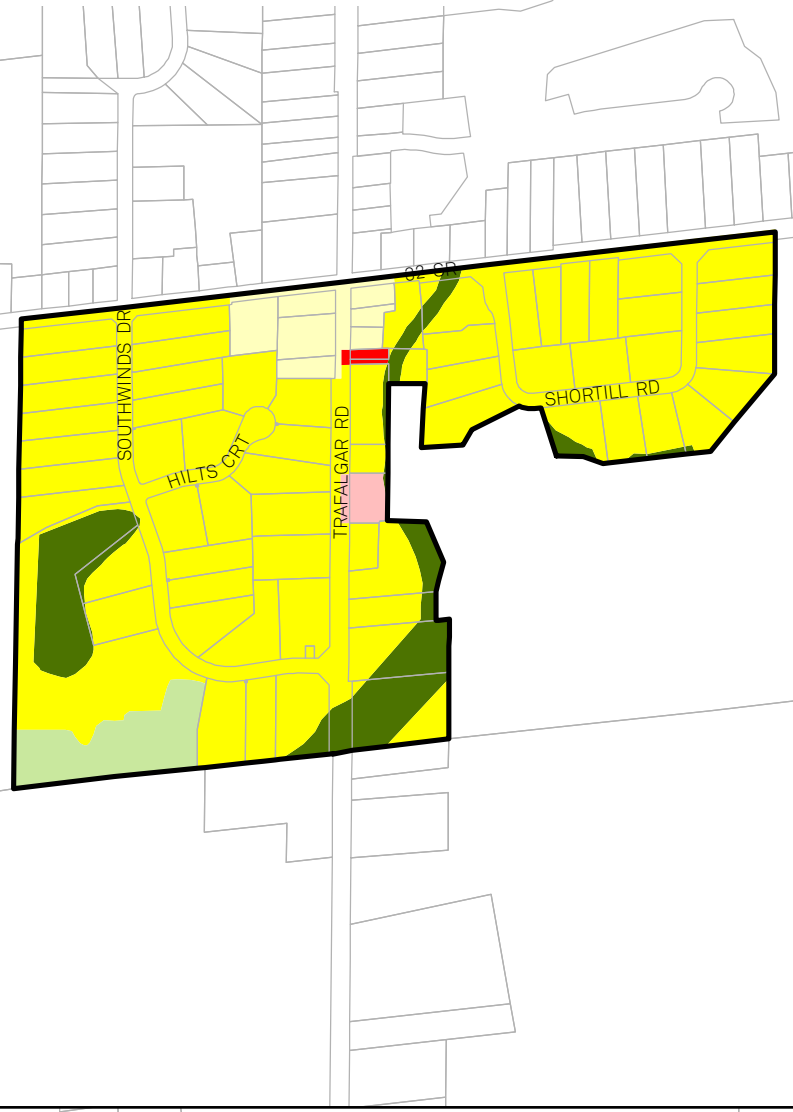


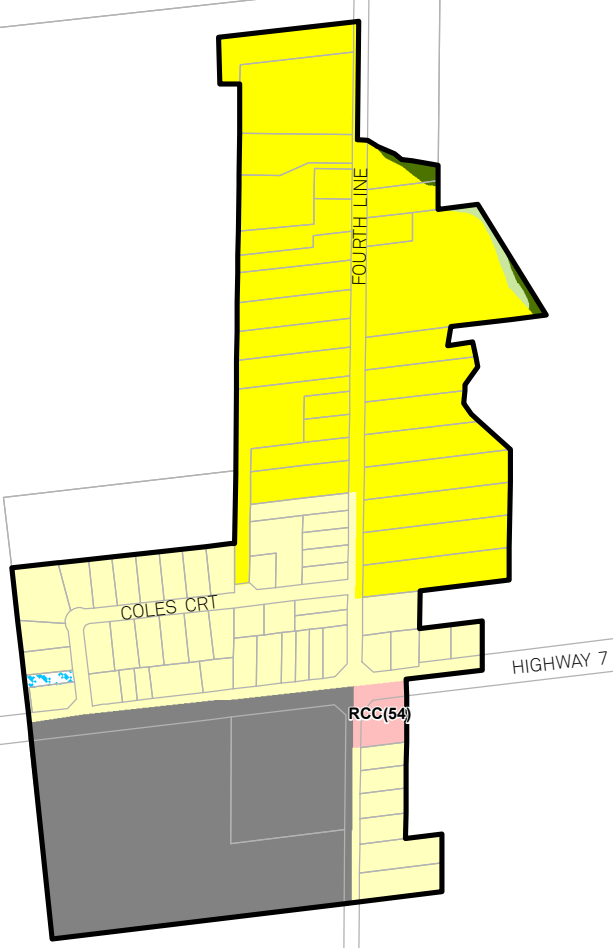
ASHGROVE - A10



BALLINAFAD - A11



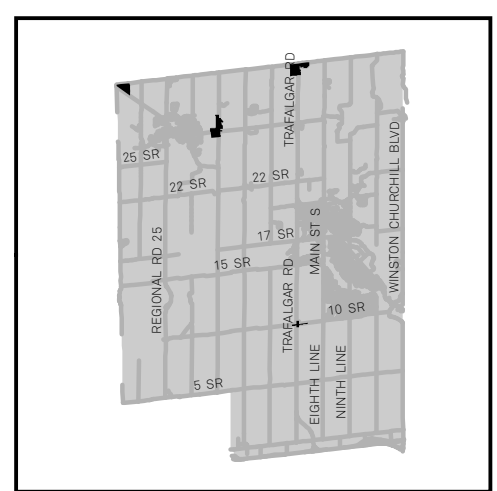
BANNOCKBURN - A12



CREWSONS CORNERS - A13



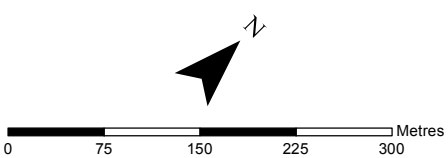
- Town of Halton Hills Boundary
- Rural Cluster Boundary
- Railway Line
- Environmental Protection One (EP1)
- Environmental Protection Two (EP2)
- Open Space Three (OS3)
- Rural Cluster Commercial (RCC)
- Rural Cluster Institutional (RCI)
- Rural Cluster Residential One (RCR1)
- Rural Cluster Residential Two (RCR2)
- Lands Subject to By-law 74-51, as amended



SCHEDULES A10, A11, A12 & A13



DECEMBER 31, 2016
CONSOLIDATION



TO ZONING BY-LAW 2010-0050