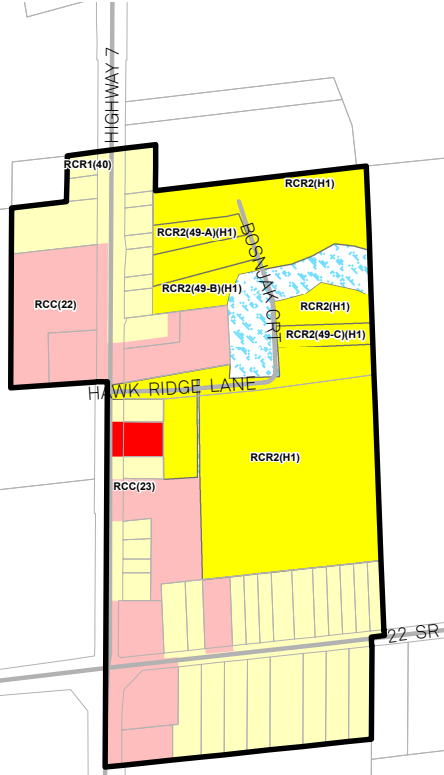
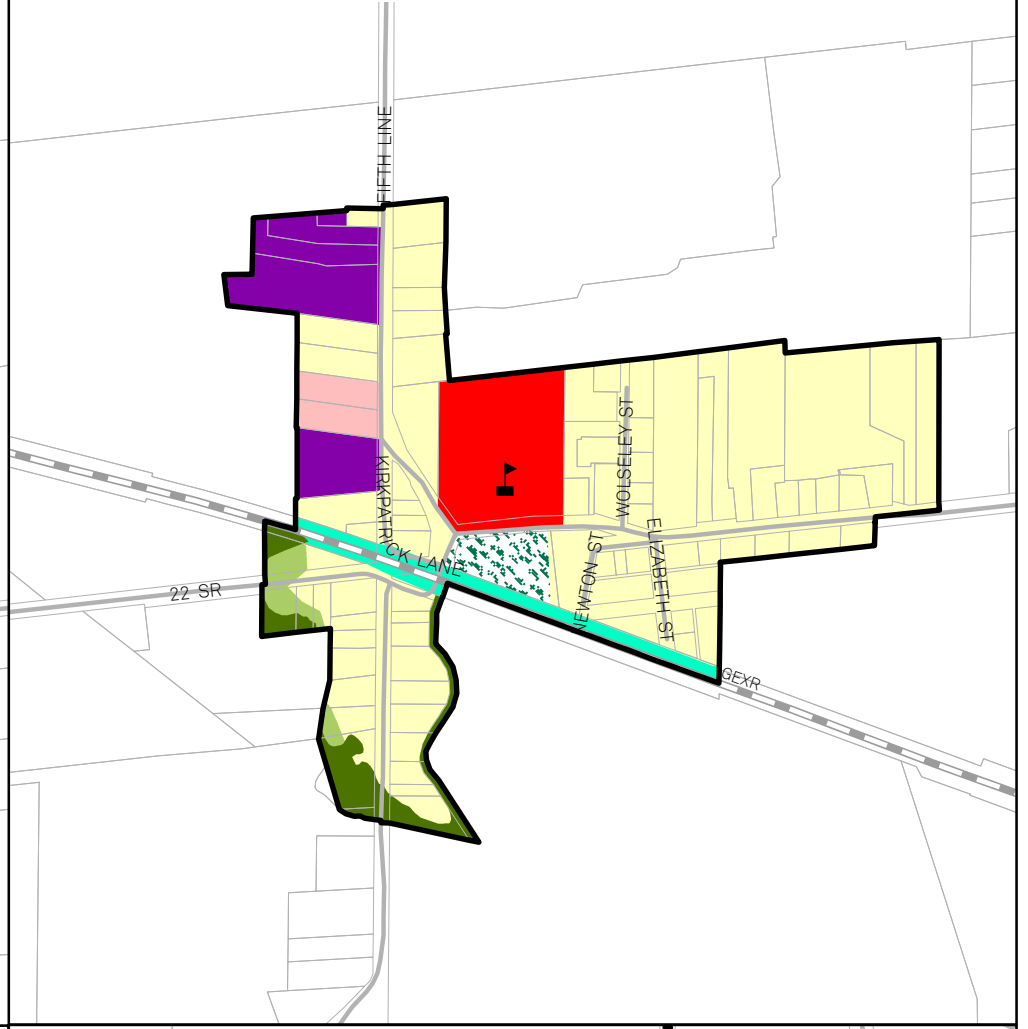


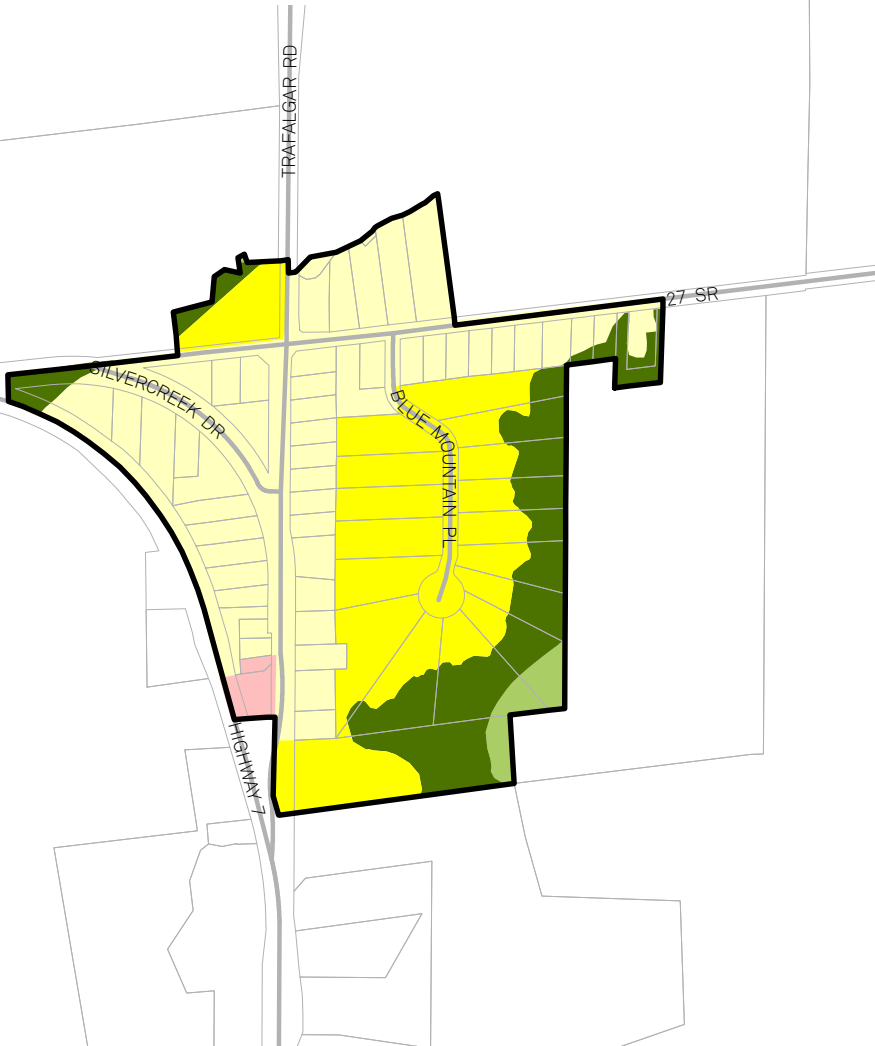
HENDERSON'S CORNERS - A14



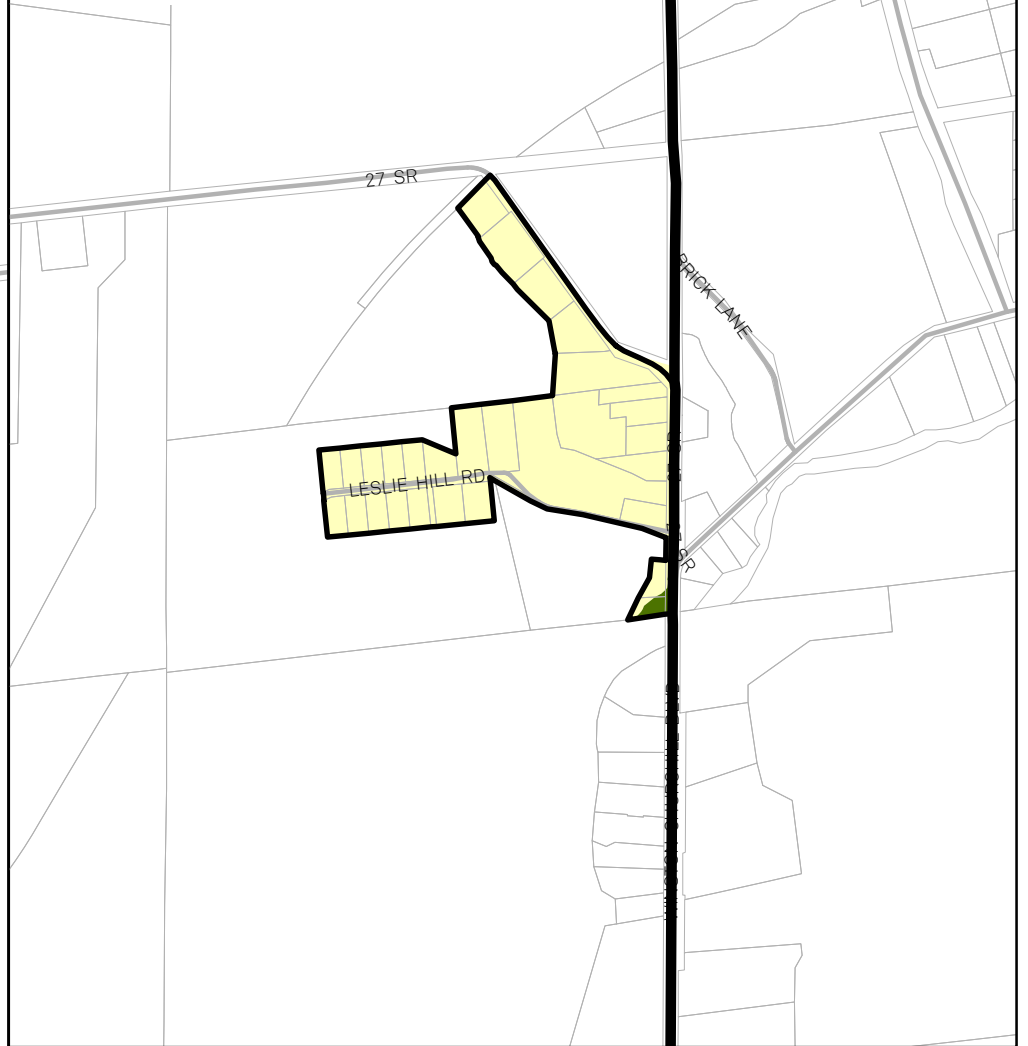
LIMEHOUSE - A16







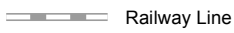









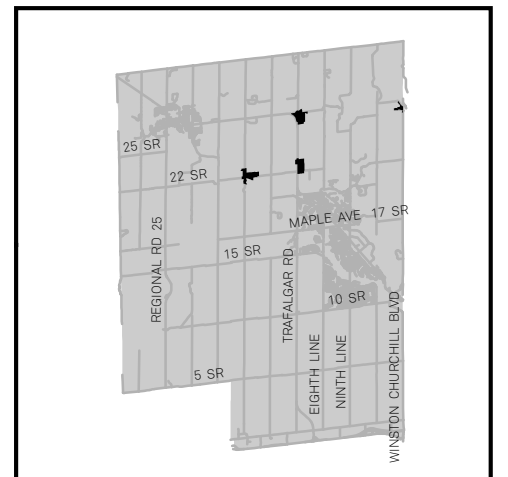
SILVERCREEK - A17



TERRA COTTA - A18



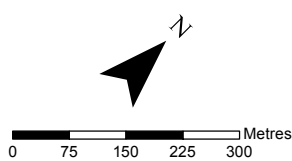
- | | | |
|--|--|--|
|  Town of Halton Hills Boundary |  Development (D) |  Rural Cluster Commercial (RCC) |
|  Rural Cluster Boundary |  Environmental Protection One (EP1) |  Rural Cluster Institutional (RCI) |
|  Railway Line |  Environmental Protection Two (EP2) |  Rural Cluster Residential One (RCR1) |
|  School |  Open Space Two (OS2) |  Rural Cluster Residential Two (RCR2) |
| |  Open Space Three (OS3) |  Transportation (T) |



SCHEDULES A14, A16, A17 & A18



DECEMBER 31, 2016
CONSOLIDATION



TO ZONING BY-LAW 2010-0050