

# Appendix C

Traffic Data



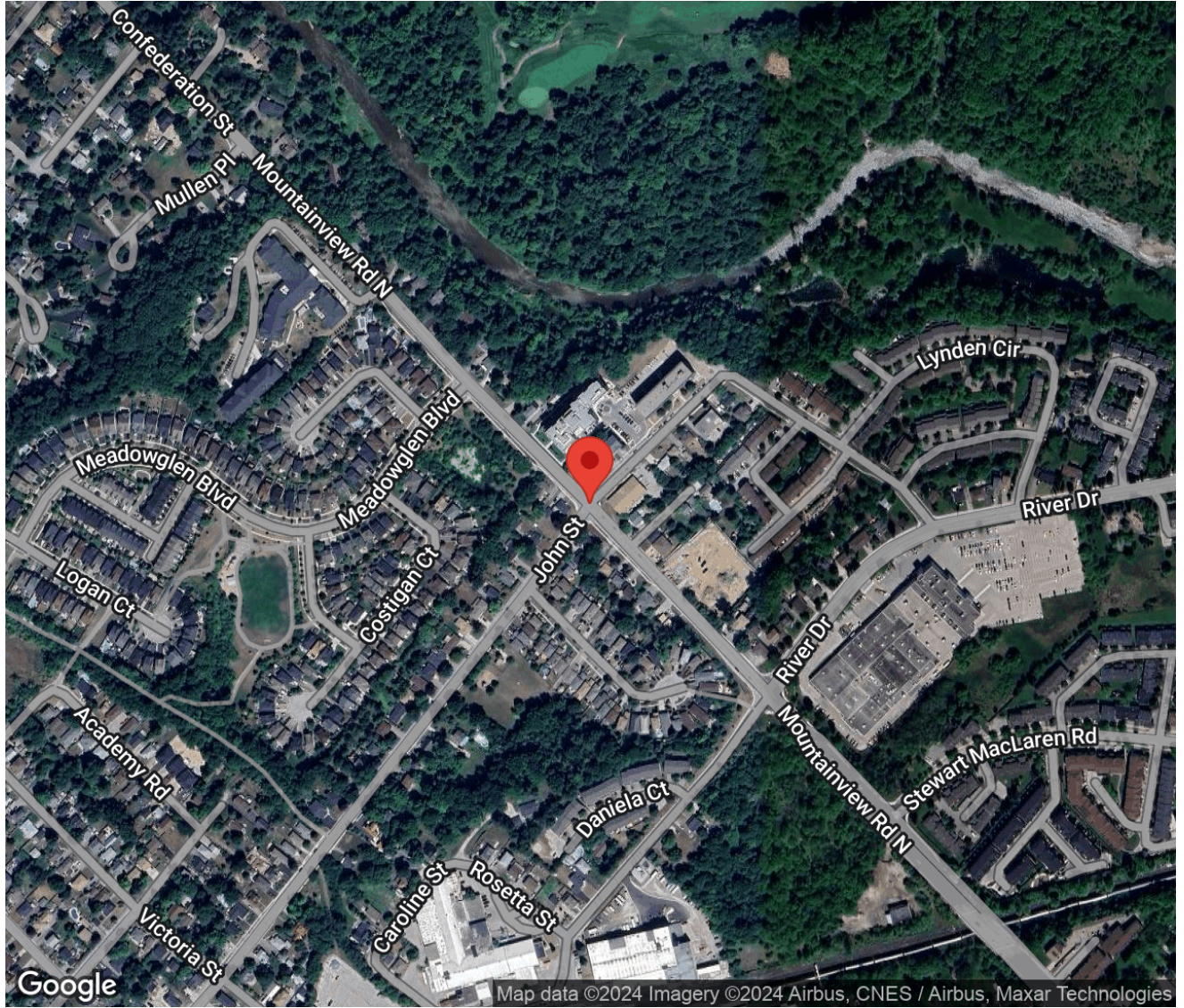
## Project #24-093 - GHD

### Intersection Count Report

**Intersection:** Mountainview Rd N & John St  
**Municipality:** Georgetown  
**Count Date:** Wednesday, Mar 06, 2024  
**Site Code:** 2409300001  
**Count Categories:** Cars, Trucks, Bicycles, Pedestrians  
**Count Period:** 07:00-09:00, 16:00-18:00  
**Weather:** Clear  
**Comments:**

## Traffic Count Map

Intersection: Mountainview Rd N & John St  
Site Code: 2409300001  
Municipality: Georgetown  
Count Date: Mar 06, 2024





## Traffic Count Summary

Intersection: Mountainview Rd N & John St  
 Site Code: 2409300001  
 Municipality: Georgetown  
 Count Date: Mar 06, 2024

### Mountainview Rd N - Traffic Summary

Hour	North Approach Totals						South Approach Totals						Total
	Includes Cars, Trucks, Bicycles						Includes Cars, Trucks, Bicycles						
	Left	Thru	Right	U-Turn	Total	Peds	Left	Thru	Right	U-Turn	Total	Peds	
<b>07:00 - 08:00</b>	10	188	13	0	211	0	19	105	9	0	133	2	344
<b>08:00 - 09:00</b>	8	295	31	0	334	6	45	172	21	0	238	5	572
BREAK													
<b>16:00 - 17:00</b>	12	249	19	0	280	1	71	322	32	0	425	1	705
<b>17:00 - 18:00</b>	13	228	25	0	266	0	66	261	17	0	344	7	610
<b>GRAND TOTAL</b>	<b>43</b>	<b>960</b>	<b>88</b>	<b>0</b>	<b>1091</b>	<b>7</b>	<b>201</b>	<b>860</b>	<b>79</b>	<b>0</b>	<b>1140</b>	<b>15</b>	<b>2231</b>



## Traffic Count Summary

Intersection: Mountainview Rd N & John St  
 Site Code: 2409300001  
 Municipality: Georgetown  
 Count Date: Mar 06, 2024

### John St - Traffic Summary

Hour	East Approach Totals						West Approach Totals						Total
	Includes Cars, Trucks, Bicycles						Includes Cars, Trucks, Bicycles						
	Left	Thru	Right	U-Turn	Total	Peds	Left	Thru	Right	U-Turn	Total	Peds	
<b>07:00 - 08:00</b>	11	8	9	0	28	0	13	17	81	0	111	8	139
<b>08:00 - 09:00</b>	16	11	9	0	36	2	25	8	53	0	86	5	122
BREAK													
<b>16:00 - 17:00</b>	19	22	17	0	58	3	22	15	46	0	83	2	141
<b>17:00 - 18:00</b>	23	8	14	0	45	0	28	4	43	0	75	5	120
<b>GRAND TOTAL</b>	<b>69</b>	<b>49</b>	<b>49</b>	<b>0</b>	<b>167</b>	<b>5</b>	<b>88</b>	<b>44</b>	<b>223</b>	<b>0</b>	<b>355</b>	<b>20</b>	<b>522</b>



## Traffic Count Data

Intersection: Mountainview Rd N & John St  
 Site Code: 2409300001  
 Municipality: Georgetown  
 Count Date: Mar 06, 2024

### North Approach - Mountainview Rd N

Start Time	Cars					Trucks					Bicycles					Total Peds
	←	↑	→	↻	Total	←	↑	→	↻	Total	←	↑	→	↻	Total	
07:00	2	39	1	0	42	0	1	0	0	1	0	0	0	0	0	0
07:15	2	37	4	0	43	0	0	0	0	0	0	0	0	0	0	0
07:30	1	46	3	0	50	0	1	0	0	1	0	0	0	0	0	0
07:45	4	61	5	0	70	1	3	0	0	4	0	0	0	0	0	0
08:00	1	81	7	0	89	0	4	2	0	6	0	0	0	0	0	1
08:15	3	91	5	0	99	0	2	0	0	2	0	0	0	0	0	2
08:30	2	46	6	0	54	0	2	0	0	2	0	0	0	0	0	0
08:45	2	67	11	0	80	0	2	0	0	2	0	0	0	0	0	3
<b>SUBTOTAL</b>	17	468	42	0	527	1	15	2	0	18	0	0	0	0	0	6



## Traffic Count Data

Intersection: Mountainview Rd N & John St  
 Site Code: 2409300001  
 Municipality: Georgetown  
 Count Date: Mar 06, 2024

### North Approach - Mountainview Rd N

Start Time	Cars					Trucks					Bicycles					Total Peds
	←	↑	→	↻	Total	←	↑	→	↻	Total	←	↑	→	↻	Total	
16:00	1	70	4	0	75	0	2	0	0	2	0	0	0	0	0	0
16:15	4	52	7	0	63	1	2	0	0	3	0	0	0	0	0	1
16:30	3	61	3	0	67	0	2	0	0	2	0	0	0	0	0	0
16:45	3	59	5	0	67	0	1	0	0	1	0	0	0	0	0	0
17:00	3	72	6	0	81	0	0	0	0	0	0	0	0	0	0	0
17:15	5	59	7	0	71	0	0	0	0	0	0	0	0	0	0	0
17:30	2	48	4	0	54	0	0	0	0	0	0	0	0	0	0	0
17:45	3	49	8	0	60	0	0	0	0	0	0	0	0	0	0	0
<b>SUBTOTAL</b>	24	470	44	0	538	1	7	0	0	8	0	0	0	0	0	1
<b>GRAND TOTAL</b>	41	938	86	0	1065	2	22	2	0	26	0	0	0	0	0	7



## Traffic Count Data

Intersection: Mountainview Rd N & John St  
 Site Code: 2409300001  
 Municipality: Georgetown  
 Count Date: Mar 06, 2024

### South Approach - Mountainview Rd N

Start Time	Cars					Trucks					Bicycles					Total Peds
	←	↑	→	↻	Total	←	↑	→	↻	Total	←	↑	→	↻	Total	
07:00	5	23	0	0	28	1	3	0	0	4	0	0	0	0	0	1
07:15	3	18	2	0	23	1	1	0	0	2	0	0	0	0	0	0
07:30	1	19	2	0	22	1	2	0	0	3	0	0	0	0	0	0
07:45	6	37	4	0	47	1	2	1	0	4	0	0	0	0	0	1
08:00	13	36	3	0	52	1	3	0	0	4	0	0	0	0	0	3
08:15	10	44	1	0	55	3	0	0	0	3	0	0	0	0	0	0
08:30	10	38	8	0	56	1	2	2	0	5	0	0	0	0	0	1
08:45	5	49	6	0	60	2	0	1	0	3	0	0	0	0	0	1
<b>SUBTOTAL</b>	53	264	26	0	343	11	13	4	0	28	0	0	0	0	0	7







## Traffic Count Data

Intersection: Mountainview Rd N & John St  
 Site Code: 2409300001  
 Municipality: Georgetown  
 Count Date: Mar 06, 2024

### East Approach - John St

Start Time	Cars					Trucks					Bicycles					Total Peds	
	←	↑	→	↻	Total	←	↑	→	↻	Total	←	↑	→	↻	Total		
07:00	0	1	3	0	4	0	0	0	0	0	0	0	0	0	0	0	0
07:15	2	2	1	0	5	0	0	0	0	0	0	0	0	0	0	0	0
07:30	4	5	2	0	11	0	0	0	0	0	0	0	0	0	0	0	0
07:45	4	0	2	0	6	1	0	1	0	2	0	0	0	0	0	0	0
08:00	4	5	1	0	10	1	0	0	0	1	0	0	0	0	0	0	1
08:15	4	1	3	0	8	0	0	0	0	0	0	0	0	0	0	0	0
08:30	5	2	3	0	10	0	0	0	0	0	0	0	0	0	0	0	0
08:45	2	3	2	0	7	0	0	0	0	0	0	0	0	0	0	0	1
<b>SUBTOTAL</b>	25	19	17	0	61	2	0	1	0	3	0	0	0	0	0	0	2



## Traffic Count Data

Intersection: Mountainview Rd N & John St  
 Site Code: 2409300001  
 Municipality: Georgetown  
 Count Date: Mar 06, 2024

### East Approach - John St

Start Time	Cars					Trucks					Bicycles					Total Peds
	←	↑	→	↻	Total	←	↑	→	↻	Total	←	↑	→	↻	Total	
16:00	3	6	5	0	14	0	1	0	0	1	0	0	0	0	0	1
16:15	6	7	5	0	18	0	0	0	0	0	0	0	0	0	0	1
16:30	5	5	2	0	12	0	0	1	0	1	0	0	0	0	0	1
16:45	5	3	4	0	12	0	0	0	0	0	0	0	0	0	0	0
17:00	8	2	4	0	14	0	0	0	0	0	0	0	0	0	0	0
17:15	9	4	3	0	16	0	0	0	0	0	0	0	0	0	0	0
17:30	4	1	4	0	9	0	0	0	0	0	0	0	0	0	0	0
17:45	2	1	3	0	6	0	0	0	0	0	0	0	0	0	0	0
<b>SUBTOTAL</b>	42	29	30	0	101	0	1	1	0	2	0	0	0	0	0	3
<b>GRAND TOTAL</b>	67	48	47	0	162	2	1	2	0	5	0	0	0	0	0	5



## Traffic Count Data

Intersection: Mountainview Rd N & John St  
 Site Code: 2409300001  
 Municipality: Georgetown  
 Count Date: Mar 06, 2024

### West Approach - John St

Start Time	Cars					Trucks					Bicycles					Total Peds	
	←	↑	→	↻	Total	←	↑	→	↻	Total	←	↑	→	↻	Total		
07:00	4	3	21	0	28	0	0	0	0	0	0	0	0	0	0	0	1
07:15	3	3	22	0	28	0	0	0	0	0	0	0	0	0	0	0	0
07:30	3	4	20	0	27	0	0	0	0	0	0	0	0	0	0	0	1
07:45	2	7	17	0	26	1	0	1	0	2	0	0	0	0	0	0	6
08:00	5	1	8	0	14	1	0	0	0	1	0	0	0	0	0	0	0
08:15	4	3	17	0	24	0	1	0	0	1	0	0	0	0	0	0	0
08:30	7	2	13	0	22	0	0	0	0	0	0	0	0	0	0	0	2
08:45	8	1	14	0	23	0	0	1	0	1	0	0	0	0	0	0	3
<b>SUBTOTAL</b>	36	24	132	0	192	2	1	2	0	5	0	0	0	0	0	0	13



## Traffic Count Data

Intersection: Mountainview Rd N & John St  
 Site Code: 2409300001  
 Municipality: Georgetown  
 Count Date: Mar 06, 2024

### West Approach - John St

Start Time	Cars					Trucks					Bicycles					Total Peds
	←	↑	→	↻	Total	←	↑	→	↻	Total	←	↑	→	↻	Total	
16:00	9	2	13	0	24	1	0	1	0	2	0	0	0	0	0	0
16:15	4	8	16	0	28	0	0	0	0	0	0	0	0	0	0	0
16:30	5	1	9	0	15	0	0	0	0	0	0	0	0	0	0	1
16:45	2	4	7	0	13	0	0	0	0	0	1	0	0	0	1	1
17:00	4	0	12	0	16	0	0	0	0	0	0	0	0	0	0	3
17:15	12	3	12	0	27	0	0	0	0	0	0	0	0	0	0	0
17:30	6	1	7	0	14	0	0	1	0	1	0	0	0	0	0	0
17:45	6	0	10	0	16	0	0	1	0	1	0	0	0	0	0	2
<b>SUBTOTAL</b>	48	19	86	0	153	1	0	3	0	4	1	0	0	0	1	7
<b>GRAND TOTAL</b>	84	43	218	0	345	3	1	5	0	9	1	0	0	0	1	20

## Peak Hour Diagram

### Specified Period

From: 07:00:00  
To: 09:00:00

### One Hour Peak

From: 08:00:00  
To: 09:00:00

**Intersection:** Mountainview Rd N & John St  
**Site Code:** 2409300001  
**Count Date:** Mar 06, 2024

**Weather conditions:** Clear

**\*\* Unsignalized Intersection \*\***

**Major Road:** Mountainview Rd N runs N/S

### North Approach

	Out	In	Total
	322	200	522
	12	6	18
	0	0	0
<b>Totals</b>	<b>334</b>	<b>206</b>	<b>540</b>

### Mountainview Rd N

	0	0	0	0
	2	10	0	0
	29	285	8	0
<b>Totals</b>	<b>31</b>	<b>295</b>	<b>8</b>	<b>0</b>

### East Approach

	Out	In	Total
	35	33	68
	1	4	5
	0	0	0
<b>Totals</b>	<b>36</b>	<b>37</b>	<b>73</b>

### John St

				Totals
	0	0	0	<b>0</b>
	0	1	24	<b>25</b>
	0	1	7	<b>8</b>
	0	1	52	<b>53</b>

Peds: 6

Peds: 5



Peds: 2

Peds: 5

### John St

Totals			
<b>0</b>	0	0	0
<b>9</b>	9	0	0
<b>11</b>	11	0	0
<b>16</b>	15	1	0

### West Approach

	Out	In	Total
	83	78	161
	3	9	12
	0	0	0
<b>Totals</b>	<b>86</b>	<b>87</b>	<b>173</b>

Totals				
<b>45</b>	45	172	21	0
	38	167	18	0
	7	5	3	0
	0	0	0	0

### Mountainview Rd N

### South Approach

Out	In	Total	
	223	352	575
	15	12	27
	0	0	0
<b>Totals</b>	<b>238</b>	<b>364</b>	<b>602</b>

- Cars

- Trucks

- Bicycles

### Comments



## Peak Hour Summary

Intersection: Mountainview Rd N & John St  
 Site Code: 2409300001  
 Count Date: Mar 06, 2024  
 Period: 07:00 - 09:00

### Peak Hour Data (08:00 - 09:00)

Start Time	North Approach Mountainview Rd N						South Approach Mountainview Rd N						East Approach John St						West Approach John St						Total Vehic es
	←	↑	→	↻	Peds	Total	←	↑	→	↻	Peds	Total	←	↑	→	↻	Peds	Total	←	↑	→	↻	Peds	Total	
08:00	1	85	9	0	1	95	14	39	3	0	3	56	5	5	1	0	1	11	6	1	8	0	0	15	177
08:15	3	93	5	0	2	101	13	44	1	0	0	58	4	1	3	0	0	8	4	4	17	0	0	25	192
08:30	2	48	6	0	0	56	11	40	10	0	1	61	5	2	3	0	0	10	7	2	13	0	2	22	149
08:45	2	69	11	0	3	82	7	49	7	0	1	63	2	3	2	0	1	7	8	1	15	0	3	24	176
<b>Grand Total</b>	<b>8</b>	<b>295</b>	<b>31</b>	<b>0</b>	<b>6</b>	<b>334</b>	<b>45</b>	<b>172</b>	<b>21</b>	<b>0</b>	<b>5</b>	<b>238</b>	<b>16</b>	<b>11</b>	<b>9</b>	<b>0</b>	<b>2</b>	<b>36</b>	<b>25</b>	<b>8</b>	<b>53</b>	<b>0</b>	<b>5</b>	<b>86</b>	<b>694</b>
<b>Approach %</b>	2.4	88.3	9.3	0	-	-	18.9	72.3	8.8	0	-	-	44.4	30.6	25	0	-	-	29.1	9.3	61.6	0	-	-	
<b>Totals %</b>	1.2	42.5	4.5	0		48.1	6.5	24.8	3	0		34.3	2.3	1.6	1.3	0		5.2	3.6	1.2	7.6	0		12.4	
<b>PHF</b>	<b>0.67</b>	<b>0.79</b>	<b>0.7</b>	<b>0</b>		<b>0.83</b>	<b>0.8</b>	<b>0.88</b>	<b>0.53</b>	<b>0</b>		<b>0.94</b>	<b>0.8</b>	<b>0.55</b>	<b>0.75</b>	<b>0</b>		<b>0.82</b>	<b>0.78</b>	<b>0.5</b>	<b>0.78</b>	<b>0</b>		<b>0.86</b>	<b>0.9</b>
<b>Cars</b>	8	285	29	0		322	38	167	18	0		223	15	11	9	0		35	24	7	52	0		83	663
<b>% Cars</b>	100	96.6	93.5	0		96.4	84.4	97.1	85.7	0		93.7	93.8	100	100	0		97.2	96	87.5	98.1	0		96.5	95.5
<b>Trucks</b>	0	10	2	0		12	7	5	3	0		15	1	0	0	0		1	1	1	1	0		3	31
<b>% Trucks</b>	0	3.4	6.5	0		3.6	15.6	2.9	14.3	0		6.3	6.3	0	0	0		2.8	4	12.5	1.9	0		3.5	4.5
<b>Bicycles</b>	0	0	0	0		0	0	0	0	0		0	0	0	0	0		0	0	0	0	0		0	0
<b>% Bicycles</b>	0	0	0	0		0	0	0	0	0		0	0	0	0	0		0	0	0	0	0		0	0
<b>Peds</b>					6	-					5	-					2	-					5	-	18
<b>% Peds</b>					33.3	-					27.8	-					11.1	-					27.8	-	

## Peak Hour Diagram

### Specified Period

From: 16:00:00  
To: 18:00:00

### One Hour Peak

From: 16:00:00  
To: 17:00:00

**Intersection:** Mountainview Rd N & John St  
**Site Code:** 2409300001  
**Count Date:** Mar 06, 2024

**Weather conditions:** Clear

**\*\* Unsignalized Intersection \*\***

**Major Road:** Mountainview Rd N runs N/S

### North Approach

	Out	In	Total
	272	351	623
	8	9	17
	0	1	1
<b>Totals</b>	<b>280</b>	<b>361</b>	<b>641</b>

### Mountainview Rd N

	0	0	0	0
	0	7	1	0
	19	242	11	0
<b>Totals</b>	<b>19</b>	<b>249</b>	<b>12</b>	<b>0</b>

### East Approach

	Out	In	Total
	56	58	114
	2	1	3
	0	0	0
<b>Totals</b>	<b>58</b>	<b>59</b>	<b>117</b>

### John St

				Totals
	0	0	0	<b>0</b>
	1	1	20	<b>22</b>
	0	0	15	<b>15</b>
	0	1	45	<b>46</b>

Peds: 1

Peds: 2



Peds: 3

Peds: 1

### John St

Totals			
<b>0</b>	0	0	0
<b>17</b>	16	1	0
<b>22</b>	21	1	0
<b>19</b>	19	0	0

### West Approach

	Out	In	Total
	80	108	188
	2	4	6
	1	0	1
<b>Totals</b>	<b>83</b>	<b>112</b>	<b>195</b>

Totals				
<b>71</b>	71	322	32	0
	68	315	32	0
	3	7	0	0
	0	0	0	0

### Mountainview Rd N

### South Approach

Out	In	Total	
	415	306	721
	10	8	18
	0	0	0
<b>Totals</b>	<b>425</b>	<b>314</b>	<b>739</b>

- Cars

- Trucks

- Bicycles

### Comments





## Peak Hour Summary

Intersection: Mountainview Rd N & John St  
 Site Code: 2409300001  
 Count Date: Mar 06, 2024  
 Period: 16:00 - 18:00

### Peak Hour Data (16:00 - 17:00)

Start Time	North Approach Mountainview Rd N						South Approach Mountainview Rd N						East Approach John St						West Approach John St						Total Vehicles
	←	↑	→	↻	Peds	Total	←	↑	→	↻	Peds	Total	←	↑	→	↻	Peds	Total	←	↑	→	↻	Peds	Total	
16:00	1	72	4	0	0	77	20	77	6	0	0	103	3	7	5	0	1	15	10	2	14	0	0	26	221
16:15	5	54	7	0	1	66	15	84	8	0	0	107	6	7	5	0	1	18	4	8	16	0	0	28	219
16:30	3	63	3	0	0	69	22	78	12	0	0	112	5	5	3	0	1	13	5	1	9	0	1	15	209
16:45	3	60	5	0	0	68	14	83	6	0	1	103	5	3	4	0	0	12	3	4	7	0	1	14	197
<b>Grand Total</b>	<b>12</b>	<b>249</b>	<b>19</b>	<b>0</b>	<b>1</b>	<b>280</b>	<b>71</b>	<b>322</b>	<b>32</b>	<b>0</b>	<b>1</b>	<b>425</b>	<b>19</b>	<b>22</b>	<b>17</b>	<b>0</b>	<b>3</b>	<b>58</b>	<b>22</b>	<b>15</b>	<b>46</b>	<b>0</b>	<b>2</b>	<b>83</b>	<b>846</b>
Approach %	4.3	88.9	6.8	0	-	-	16.7	75.8	7.5	0	-	-	32.8	37.9	29.3	0	-	-	26.5	18.1	55.4	0	-	-	
Totals %	1.4	29.4	2.2	0	33.1	50.2	8.4	38.1	3.8	0	50.2	50.2	2.2	2.6	2	0	6.9	6.9	2.6	1.8	5.4	0	9.8	9.8	
<b>PHF</b>	<b>0.6</b>	<b>0.86</b>	<b>0.68</b>	<b>0</b>	<b>0.91</b>	<b>0.95</b>	<b>0.81</b>	<b>0.96</b>	<b>0.67</b>	<b>0</b>	<b>0.95</b>	<b>0.95</b>	<b>0.79</b>	<b>0.79</b>	<b>0.85</b>	<b>0</b>	<b>0.81</b>	<b>0.81</b>	<b>0.55</b>	<b>0.47</b>	<b>0.72</b>	<b>0</b>	<b>0.74</b>	<b>0.96</b>	
Cars	11	242	19	0	272	415	68	315	32	0	415	415	19	21	16	0	56	56	20	15	45	0	80	823	
% Cars	91.7	97.2	100	0	97.1	97.6	95.8	97.8	100	0	97.6	97.6	100	95.5	94.1	0	96.6	96.6	90.9	100	97.8	0	96.4	97.3	
Trucks	1	7	0	0	8	10	3	7	0	0	10	10	0	1	1	0	2	2	1	0	1	0	2	22	
% Trucks	8.3	2.8	0	0	2.9	2.4	4.2	2.2	0	0	2.4	2.4	0	4.5	5.9	0	3.4	3.4	4.5	0	2.2	0	2.4	2.6	
Bicycles	0	0	0	0	0	0	0	0	0	0	0	0	0	0	0	0	0	0	1	0	0	0	1	1	
% Bicycles	0	0	0	0	0	0	0	0	0	0	0	0	0	0	0	0	0	0	4.5	0	0	0	1.2	0.1	
Peds					1	-					1	-					3	-					2	-	7
% Peds					14.3	-					14.3	-					42.9	-					28.6	-	



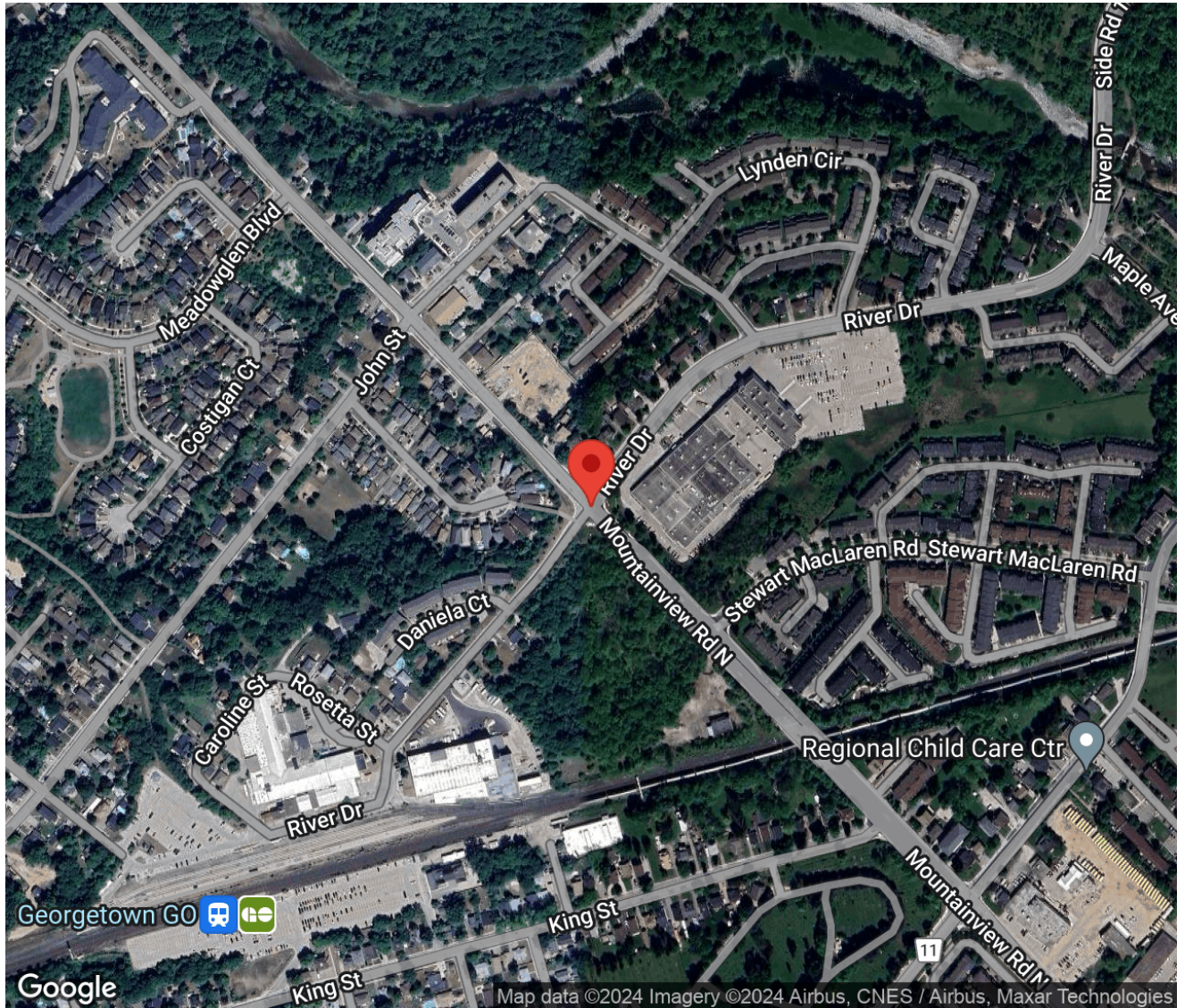
## Project #24-046 - GHD

### Intersection Count Report

**Intersection:** River Dr & Mountainview Rd N  
**Municipality:** Georgetown  
**Count Date:** Wednesday, Feb 07, 2024  
**Site Code:** 2404600001  
**Count Categories:** Cars, Trucks, Bicycles, Pedestrians  
**Count Period:** 07:00-09:00, 16:00-18:00  
**Weather:** Clear  
**Comments:**

## Traffic Count Map

Intersection: River Dr & Mountainview Rd N  
Site Code: 240460001  
Municipality: Georgetown  
Count Date: Feb 07, 2024





## Traffic Count Summary

Intersection: River Dr & Mountainview Rd N  
 Site Code: 2404600001  
 Municipality: Georgetown  
 Count Date: Feb 07, 2024

### Mountainview Rd N - Traffic Summary

Hour	North Approach Totals						South Approach Totals						Total
	Includes Cars, Trucks, Bicycles						Includes Cars, Trucks, Bicycles						
	Left	Thru	Right	U-Turn	Total	Peds	Left	Thru	Right	U-Turn	Total	Peds	
<b>07:00 - 08:00</b>	56	218	3	0	277	5	21	129	78	0	228	2	505
<b>08:00 - 09:00</b>	33	349	4	0	386	4	15	197	109	0	321	2	707
BREAK													
<b>16:00 - 17:00</b>	26	302	8	0	336	2	39	367	122	1	529	0	865
<b>17:00 - 18:00</b>	17	262	1	0	280	9	24	354	94	0	472	0	752
<b>GRAND TOTAL</b>	<b>132</b>	<b>1131</b>	<b>16</b>	<b>0</b>	<b>1279</b>	<b>20</b>	<b>99</b>	<b>1047</b>	<b>403</b>	<b>1</b>	<b>1550</b>	<b>4</b>	<b>2829</b>



## Traffic Count Summary

Intersection: River Dr & Mountainview Rd N  
 Site Code: 2404600001  
 Municipality: Georgetown  
 Count Date: Feb 07, 2024

### River Dr - Traffic Summary

Hour	East Approach Totals						West Approach Totals						Total
	Includes Cars, Trucks, Bicycles						Includes Cars, Trucks, Bicycles						
	Left	Thru	Right	U-Turn	Total	Peds	Left	Thru	Right	U-Turn	Total	Peds	
<b>07:00 - 08:00</b>	85	5	12	0	102	1	3	11	39	0	53	5	155
<b>08:00 - 09:00</b>	91	8	16	0	115	0	4	4	32	0	40	2	155
BREAK													
<b>16:00 - 17:00</b>	93	8	29	0	130	0	1	3	41	0	45	3	175
<b>17:00 - 18:00</b>	87	7	28	0	122	6	1	8	32	0	41	3	163
<b>GRAND TOTAL</b>	<b>356</b>	<b>28</b>	<b>85</b>	<b>0</b>	<b>469</b>	<b>7</b>	<b>9</b>	<b>26</b>	<b>144</b>	<b>0</b>	<b>179</b>	<b>13</b>	<b>648</b>



## Traffic Count Data

Intersection: River Dr & Mountainview Rd N  
 Site Code: 2404600001  
 Municipality: Georgetown  
 Count Date: Feb 07, 2024

### North Approach - Mountainview Rd N

Start Time	Cars					Trucks					Bicycles					Total Peds
	←	↑	→	↻	Total	←	↑	→	↻	Total	←	↑	→	↻	Total	
07:00	11	39	2	0	52	0	1	0	0	1	1	0	0	0	1	2
07:15	15	42	0	0	57	0	1	0	0	1	0	0	0	0	0	0
07:30	19	55	0	0	74	0	1	0	0	1	0	0	0	0	0	0
07:45	10	73	1	0	84	0	6	0	0	6	0	0	0	0	0	3
08:00	8	87	2	0	97	1	3	0	0	4	0	0	0	0	0	0
08:15	9	84	1	0	94	0	2	0	0	2	0	0	0	0	0	2
08:30	8	73	0	0	81	0	3	0	0	3	0	0	0	0	0	2
08:45	6	92	1	0	99	1	5	0	0	6	0	0	0	0	0	0
<b>SUBTOTAL</b>	86	545	7	0	638	2	22	0	0	24	1	0	0	0	1	9



## Traffic Count Data

Intersection: River Dr & Mountainview Rd N  
 Site Code: 2404600001  
 Municipality: Georgetown  
 Count Date: Feb 07, 2024

### North Approach - Mountainview Rd N

Start Time	Cars					Trucks					Bicycles					Total Peds
	←	↑	→	↻	Total	←	↑	→	↻	Total	←	↑	→	↻	Total	
16:00	3	98	0	0	101	1	1	1	0	3	0	0	0	0	0	2
16:15	10	74	1	0	85	0	1	0	0	1	0	0	0	0	0	0
16:30	6	55	4	0	65	0	1	0	0	1	0	0	0	0	0	0
16:45	6	72	2	0	80	0	0	0	0	0	0	0	0	0	0	0
17:00	6	69	0	0	75	0	0	0	0	0	0	0	0	0	0	6
17:15	1	78	1	0	80	1	3	0	0	4	0	0	0	0	0	0
17:30	6	58	0	0	64	0	2	0	0	2	0	0	0	0	0	0
17:45	3	52	0	0	55	0	0	0	0	0	0	0	0	0	0	3
<b>SUBTOTAL</b>	41	556	8	0	605	2	8	1	0	11	0	0	0	0	0	11
<b>GRAND TOTAL</b>	127	1101	15	0	1243	4	30	1	0	35	1	0	0	0	1	20



## Traffic Count Data

Intersection: River Dr & Mountainview Rd N  
 Site Code: 2404600001  
 Municipality: Georgetown  
 Count Date: Feb 07, 2024

### South Approach - Mountainview Rd N

Start Time	Cars					Trucks					Bicycles					Total Peds
	←	↑	→	↻	Total	←	↑	→	↻	Total	←	↑	→	↻	Total	
07:00	8	26	15	0	49	0	3	0	0	3	0	0	0	0	0	0
07:15	3	31	13	0	47	0	2	1	0	3	0	0	0	0	0	0
07:30	5	30	9	0	44	0	3	4	0	7	0	0	0	0	0	0
07:45	4	32	23	0	59	1	2	13	0	16	0	0	0	0	0	2
08:00	2	42	18	0	62	1	4	12	0	17	0	0	0	0	0	0
08:15	2	54	28	0	84	0	5	9	0	14	0	0	0	0	0	1
08:30	3	34	21	0	58	0	1	7	0	8	0	0	0	0	0	0
08:45	7	54	12	0	73	0	3	2	0	5	0	0	0	0	0	1
<b>SUBTOTAL</b>	34	303	139	0	476	2	23	48	0	73	0	0	0	0	0	4





## Traffic Count Data

Intersection: River Dr & Mountainview Rd N  
 Site Code: 2404600001  
 Municipality: Georgetown  
 Count Date: Feb 07, 2024

### South Approach - Mountainview Rd N

Start Time	Cars					Trucks					Bicycles					Total Peds
	←	↑	→	↻	Total	←	↑	→	↻	Total	←	↑	→	↻	Total	
16:00	7	83	17	0	107	0	5	8	0	13	0	0	0	0	0	0
16:15	11	98	32	0	141	0	3	8	0	11	0	0	0	0	0	0
16:30	7	100	31	0	138	0	0	3	0	3	0	0	0	0	0	0
16:45	14	76	19	1	110	0	2	4	0	6	0	0	0	0	0	0
17:00	8	97	23	0	128	0	0	6	0	6	0	0	0	0	0	0
17:15	7	92	24	0	123	0	2	0	0	2	0	0	0	0	0	0
17:30	4	87	15	0	106	0	1	1	0	2	0	0	0	0	0	0
17:45	5	72	22	0	99	0	3	3	0	6	0	0	0	0	0	0
<b>SUBTOTAL</b>	63	705	183	1	952	0	16	33	0	49	0	0	0	0	0	0
<b>GRAND TOTAL</b>	97	1008	322	1	1428	2	39	81	0	122	0	0	0	0	0	4



## Traffic Count Data

Intersection: River Dr & Mountainview Rd N  
 Site Code: 2404600001  
 Municipality: Georgetown  
 Count Date: Feb 07, 2024

### East Approach - River Dr

Start Time	Cars					Trucks					Bicycles					Total Peds
	←	↑	→	↻	Total	←	↑	→	↻	Total	←	↑	→	↻	Total	
07:00	10	1	2	0	13	6	0	0	0	6	0	0	0	0	0	0
07:15	16	4	2	0	22	12	0	0	0	12	0	0	0	0	0	0
07:30	6	0	1	0	7	9	0	0	0	9	0	0	0	0	0	0
07:45	20	0	6	0	26	6	0	1	0	7	0	0	0	0	0	1
08:00	23	1	5	0	29	4	0	0	0	4	0	0	0	0	0	0
08:15	13	2	3	0	18	4	0	0	0	4	0	0	0	0	0	0
08:30	13	2	6	0	21	7	0	0	0	7	0	0	0	0	0	0
08:45	19	3	2	0	24	8	0	0	0	8	0	0	0	0	0	0
<b>SUBTOTAL</b>	120	13	27	0	160	56	0	1	0	57	0	0	0	0	0	1





## Traffic Count Data

Intersection: River Dr & Mountainview Rd N  
 Site Code: 2404600001  
 Municipality: Georgetown  
 Count Date: Feb 07, 2024

### West Approach - River Dr

Start Time	Cars					Trucks					Bicycles					Total Peds
	←	↑	→	↻	Total	←	↑	→	↻	Total	←	↑	→	↻	Total	
07:00	1	3	7	0	11	0	0	2	0	2	0	0	0	0	0	0
07:15	1	1	8	0	10	0	0	1	0	1	0	0	0	0	0	0
07:30	0	2	11	0	13	0	0	2	0	2	0	0	0	0	0	2
07:45	1	5	6	0	12	0	0	2	0	2	0	0	0	0	0	3
08:00	3	0	8	0	11	0	0	1	0	1	0	0	0	0	0	0
08:15	0	2	5	0	7	0	0	2	0	2	0	0	0	0	0	1
08:30	0	0	4	0	4	0	0	0	0	0	0	0	0	0	0	1
08:45	1	2	12	0	15	0	0	0	0	0	0	0	0	0	0	0
<b>SUBTOTAL</b>	7	15	61	0	83	0	0	10	0	10	0	0	0	0	0	7



## Traffic Count Data

Intersection: River Dr & Mountainview Rd N  
 Site Code: 2404600001  
 Municipality: Georgetown  
 Count Date: Feb 07, 2024

### West Approach - River Dr

Start Time	Cars					Trucks					Bicycles					Total Peds	
	←	↑	→	↻	Total	←	↑	→	↻	Total	←	↑	→	↻	Total		
16:00	0	0	8	0	8	0	0	0	0	0	0	0	0	0	0	0	1
16:15	0	0	8	0	8	0	0	2	0	2	0	0	0	0	0	0	0
16:30	1	1	10	0	12	0	0	0	0	0	0	0	0	0	0	0	1
16:45	0	2	12	0	14	0	0	1	0	1	0	0	0	0	0	0	1
17:00	0	1	8	0	9	0	0	0	0	0	0	0	0	0	0	0	2
17:15	0	2	11	0	13	0	0	1	0	1	0	0	0	0	0	0	1
17:30	0	1	4	0	5	0	0	1	0	1	0	0	0	0	0	0	0
17:45	1	4	7	0	12	0	0	0	0	0	0	0	0	0	0	0	0
<b>SUBTOTAL</b>	2	11	68	0	81	0	0	5	0	5	0	0	0	0	0	0	6
<b>GRAND TOTAL</b>	9	26	129	0	164	0	0	15	0	15	0	0	0	0	0	0	13

## Peak Hour Diagram

### Specified Period

From: 07:00:00  
To: 09:00:00

### One Hour Peak

From: 08:00:00  
To: 09:00:00

**Intersection:** River Dr & Mountainview Rd N  
**Site Code:** 2404600001  
**Count Date:** Feb 07, 2024

**Weather conditions:** Clear

**\*\* Signalized Intersection \*\***

**Major Road:** Mountainview Rd N runs N/S

### North Approach

	Out	In	Total
	371	204	575
	15	13	28
	0	0	0
<b>Totals</b>	<b>386</b>	<b>217</b>	<b>603</b>

### Mountainview Rd N

	0	0	0	0
	0	13	2	0
	4	336	31	0
<b>Totals</b>	<b>4</b>	<b>349</b>	<b>33</b>	<b>0</b>

### East Approach

	Out	In	Total
	92	114	206
	23	32	55
	0	0	0
<b>Totals</b>	<b>115</b>	<b>146</b>	<b>261</b>

### River Dr

				Totals
	0	0	0	<b>0</b>
	0	0	4	<b>4</b>
	0	0	4	<b>4</b>
	0	3	29	<b>32</b>

Peds: 4

Peds: 2



Peds: 0

### River Dr

Totals			
<b>0</b>	0	0	0
<b>16</b>	16	0	0
<b>8</b>	8	0	0
<b>91</b>	68	23	0

Peds: 2

### West Approach

	Out	In	Total
	37	26	63
	3	1	4
	0	0	0
<b>Totals</b>	<b>40</b>	<b>27</b>	<b>67</b>

Totals				
<b>15</b>	15	197	109	<b>0</b>
	14	184	79	0
	1	13	30	0
	0	0	0	0

Mountainview Rd N

### South Approach

	Out	In	Total
	277	433	710
	44	39	83
	0	0	0
<b>Totals</b>	<b>321</b>	<b>472</b>	<b>793</b>

- Cars

- Trucks

- Bicycles

### Comments



## Peak Hour Summary

Intersection: River Dr & Mountainview Rd N  
 Site Code: 2404600001  
 Count Date: Feb 07, 2024  
 Period: 07:00 - 09:00

### Peak Hour Data (08:00 - 09:00)

Start Time	North Approach Mountainview Rd N						South Approach Mountainview Rd N						East Approach River Dr						West Approach River Dr						Total Vehic es
	←	↑	→	↻	Peds	Total	←	↑	→	↻	Peds	Total	←	↑	→	↻	Peds	Total	←	↑	→	↻	Peds	Total	
08:00	9	90	2	0	0	101	3	46	30	0	0	79	27	1	5	0	0	33	3	0	9	0	0	12	225
08:15	9	86	1	0	2	96	2	59	37	0	1	98	17	2	3	0	0	22	0	2	7	0	1	9	225
08:30	8	76	0	0	2	84	3	35	28	0	0	66	20	2	6	0	0	28	0	0	4	0	1	4	182
08:45	7	97	1	0	0	105	7	57	14	0	1	78	27	3	2	0	0	32	1	2	12	0	0	15	230
<b>Grand Total</b>	<b>33</b>	<b>349</b>	<b>4</b>	<b>0</b>	<b>4</b>	<b>386</b>	<b>15</b>	<b>197</b>	<b>109</b>	<b>0</b>	<b>2</b>	<b>321</b>	<b>91</b>	<b>8</b>	<b>16</b>	<b>0</b>	<b>0</b>	<b>115</b>	<b>4</b>	<b>4</b>	<b>32</b>	<b>0</b>	<b>2</b>	<b>40</b>	<b>862</b>
<b>Approach %</b>	8.5	90.4	1	0	-	-	4.7	61.4	34	0	-	-	79.1	7	13.9	0	-	-	10	10	80	0	-	-	
<b>Totals %</b>	3.8	40.5	0.5	0		44.8	1.7	22.9	12.6	0		37.2	10.6	0.9	1.9	0		13.3	0.5	0.5	3.7	0		4.6	
<b>PHF</b>	<b>0.92</b>	<b>0.9</b>	<b>0.5</b>	<b>0</b>		<b>0.92</b>	<b>0.54</b>	<b>0.83</b>	<b>0.74</b>	<b>0</b>		<b>0.82</b>	<b>0.84</b>	<b>0.67</b>	<b>0.67</b>	<b>0</b>		<b>0.87</b>	<b>0.33</b>	<b>0.5</b>	<b>0.67</b>	<b>0</b>		<b>0.67</b>	<b>0.94</b>
<b>Cars</b>	31	336	4	0		371	14	184	79	0		277	68	8	16	0		92	4	4	29	0		37	777
<b>% Cars</b>	93.9	96.3	100	0		96.1	93.3	93.4	72.5	0		86.3	74.7	100	100	0		80	100	100	90.6	0		92.5	90.1
<b>Trucks</b>	2	13	0	0		15	1	13	30	0		44	23	0	0	0		23	0	0	3	0		3	85
<b>% Trucks</b>	6.1	3.7	0	0		3.9	6.7	6.6	27.5	0		13.7	25.3	0	0	0		20	0	0	9.4	0		7.5	9.9
<b>Bicycles</b>	0	0	0	0		0	0	0	0	0		0	0	0	0	0		0	0	0	0	0		0	0
<b>% Bicycles</b>	0	0	0	0		0	0	0	0	0		0	0	0	0	0		0	0	0	0	0		0	0
<b>Peds</b>					4	-					2	-					0	-					2	-	8
<b>% Peds</b>					50	-					25	-					0	-					25	-	

## Peak Hour Diagram

### Specified Period

From: 16:00:00  
To: 18:00:00

### One Hour Peak

From: 16:00:00  
To: 17:00:00

**Intersection:** River Dr & Mountainview Rd N  
**Site Code:** 2404600001  
**Count Date:** Feb 07, 2024

**Weather conditions:** Clear

**\*\* Signalized Intersection \*\***

**Major Road:** Mountainview Rd N runs N/S

### North Approach

	Out	In	Total
	331	387	718
	5	10	15
	0	0	0
<b>Totals</b>	<b>336</b>	<b>397</b>	<b>733</b>

### Mountainview Rd N

	0	0	0	0
	1	3	1	0
	7	299	25	0
<b>Totals</b>	<b>8</b>	<b>302</b>	<b>26</b>	<b>0</b>

### East Approach

	Out	In	Total
	122	127	249
	8	24	32
	0	0	0
<b>Totals</b>	<b>130</b>	<b>151</b>	<b>281</b>

### River Dr

				Totals	
0	0	0	0	0	
0	0	1	1	1	
0	0	3	3	3	
0	3	38	41	41	

Peds: 2

Peds: 3



Peds: 0

Peds: 0

### River Dr

Totals			
0	0	0	0
29	29	0	0
8	8	0	0
93	85	8	0

### West Approach

	Out	In	Total
	42	54	96
	3	1	4
	0	0	0
<b>Totals</b>	<b>45</b>	<b>55</b>	<b>100</b>

Totals				
39	367	122	1	
	39	357	99	1
	0	10	23	0
	0	0	0	0

### Mountainview Rd N

### South Approach

	Out	In	Total
	496	423	919
	33	14	47
	0	0	0
<b>Totals</b>	<b>529</b>	<b>437</b>	<b>966</b>

- Cars

- Trucks

- Bicycles

### Comments





## Peak Hour Summary

Intersection: River Dr & Mountainview Rd N  
 Site Code: 2404600001  
 Count Date: Feb 07, 2024  
 Period: 16:00 - 18:00

### Peak Hour Data (16:00 - 17:00)

Start Time	North Approach Mountainview Rd N						South Approach Mountainview Rd N						East Approach River Dr						West Approach River Dr						Total Vehi cles
	←	↑	→	↻	Peds	Total	←	↑	→	↻	Peds	Total	←	↑	→	↻	Peds	Total	←	↑	→	↻	Peds	Total	
16:00	4	99	1	0	2	104	7	88	25	0	0	120	24	5	8	0	0	37	0	0	8	0	1	8	269
16:15	10	75	1	0	0	86	11	101	40	0	0	152	22	0	8	0	0	30	0	0	10	0	0	10	278
16:30	6	56	4	0	0	66	7	100	34	0	0	141	22	1	6	0	0	29	1	1	10	0	1	12	248
16:45	6	72	2	0	0	80	14	78	23	1	0	116	25	2	7	0	0	34	0	2	13	0	1	15	245
<b>Grand Total</b>	<b>26</b>	<b>302</b>	<b>8</b>	<b>0</b>	<b>2</b>	<b>336</b>	<b>39</b>	<b>367</b>	<b>122</b>	<b>1</b>	<b>0</b>	<b>529</b>	<b>93</b>	<b>8</b>	<b>29</b>	<b>0</b>	<b>0</b>	<b>130</b>	<b>1</b>	<b>3</b>	<b>41</b>	<b>0</b>	<b>3</b>	<b>45</b>	<b>1040</b>
<b>Approach %</b>	7.7	89.9	2.4	0	-	-	7.4	69.4	23.1	0.2	-	-	71.5	6.2	22.3	0	-	-	2.2	6.7	91.1	0	-	-	
<b>Totals %</b>	2.5	29	0.8	0	32.3	50.9	3.8	35.3	11.7	0.1	50.9	8.9	0.8	2.8	0	12.5	0.1	0.3	3.9	0	4.3	4.3			
<b>PHF</b>	<b>0.65</b>	<b>0.76</b>	<b>0.5</b>	<b>0</b>	<b>0.81</b>	<b>0.87</b>	<b>0.7</b>	<b>0.91</b>	<b>0.76</b>	<b>0.25</b>	<b>0.87</b>	<b>0.93</b>	<b>0.4</b>	<b>0.91</b>	<b>0</b>	<b>0.88</b>	<b>0.25</b>	<b>0.38</b>	<b>0.79</b>	<b>0</b>	<b>0.75</b>	<b>0.94</b>			
<b>Cars</b>	25	299	7	0	331	496	39	357	99	1	496	85	8	29	0	122	1	3	38	0	42	991			
<b>% Cars</b>	96.2	99	87.5	0	98.5	93.8	100	97.3	81.1	100	93.8	91.4	100	100	0	93.8	100	100	92.7	0	93.3	95.3			
<b>Trucks</b>	1	3	1	0	5	33	0	10	23	0	33	8	0	0	0	8	0	0	3	0	3	49			
<b>% Trucks</b>	3.8	1	12.5	0	1.5	6.2	0	2.7	18.9	0	6.2	8.6	0	0	0	6.2	0	0	7.3	0	6.7	4.7			
<b>Bicycles</b>	0	0	0	0	0	0	0	0	0	0	0	0	0	0	0	0	0	0	0	0	0	0			
<b>% Bicycles</b>	0	0	0	0	0	0	0	0	0	0	0	0	0	0	0	0	0	0	0	0	0	0			
<b>Peds</b>					2	-					0	-					0	-					3	-	5
<b>% Peds</b>					40	-					0	-					0	-					60	-	



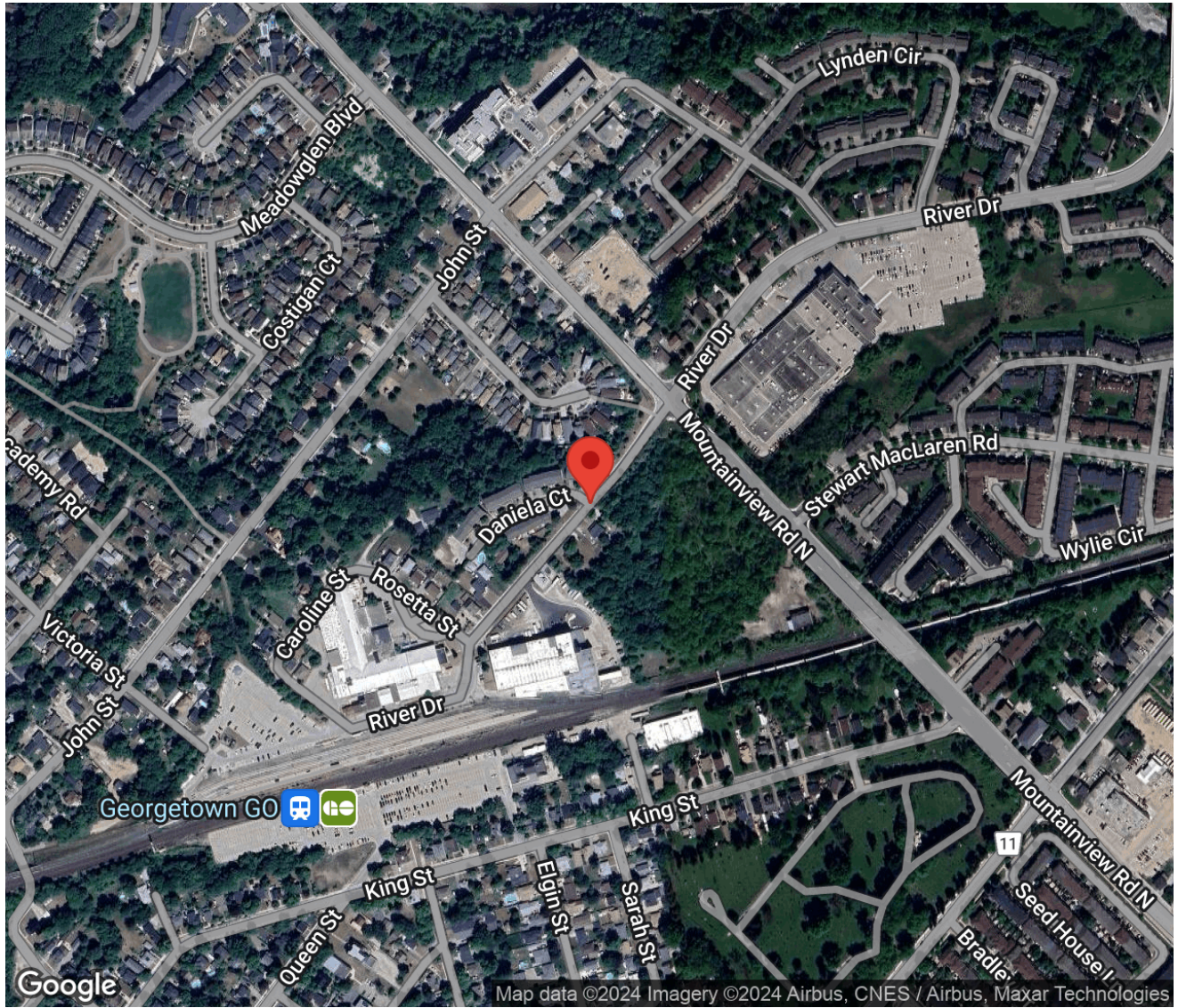
## Project #24-046 - GHD

### Intersection Count Report

**Intersection:** Daniela Ct & River Dr  
**Municipality:** Georgetown  
**Count Date:** Wednesday, Feb 07, 2024  
**Site Code:** 2404600002  
**Count Categories:** Cars, Trucks, Bicycles, Pedestrians  
**Count Period:** 07:00-09:00, 16:00-18:00  
**Weather:** Clear  
**Comments:**

## Traffic Count Map

Intersection: Daniela Ct & River Dr  
Site Code: 2404600002  
Municipality: Georgetown  
Count Date: Feb 07, 2024







## Traffic Count Summary

Intersection: Daniela Ct & River Dr  
 Site Code: 2404600002  
 Municipality: Georgetown  
 Count Date: Feb 07, 2024

### River Dr - Traffic Summary

Hour	East Approach Totals						West Approach Totals						Total
	Includes Cars, Trucks, Bicycles						Includes Cars, Trucks, Bicycles						
	Left	Thru	Right	U-Turn	Total	Peds	Left	Thru	Right	U-Turn	Total	Peds	
07:00 - 08:00	0	27	2	0	29	0	3	44	0	0	47	0	76
08:00 - 09:00	0	25	2	0	27	1	0	35	0	0	35	1	62
BREAK													
16:00 - 17:00	0	42	10	0	52	0	3	39	0	0	42	0	94
17:00 - 18:00	0	30	6	0	36	0	1	37	0	0	38	0	74
<b>GRAND TOTAL</b>	<b>0</b>	<b>124</b>	<b>20</b>	<b>0</b>	<b>144</b>	<b>1</b>	<b>7</b>	<b>155</b>	<b>0</b>	<b>0</b>	<b>162</b>	<b>1</b>	<b>306</b>







## Traffic Count Data

Intersection: Daniela Ct & River Dr  
 Site Code: 2404600002  
 Municipality: Georgetown  
 Count Date: Feb 07, 2024

### East Approach - River Dr

Start Time	Cars					Trucks					Bicycles					Total Peds	
	←	↑	→	↻	Total	←	↑	→	↻	Total	←	↑	→	↻	Total		
07:00	0	12	0	0	12	0	0	0	0	0	0	0	0	0	0	0	0
07:15	0	4	1	0	5	0	0	0	0	0	0	0	0	0	0	0	0
07:30	0	6	1	0	7	0	1	0	0	1	0	0	0	0	0	0	0
07:45	0	4	0	0	4	0	0	0	0	0	0	0	0	0	0	0	0
08:00	0	3	1	0	4	0	1	0	0	1	0	0	0	0	0	0	0
08:15	0	4	1	0	5	0	0	0	0	0	0	0	0	0	0	0	0
08:30	0	7	0	0	7	0	0	0	0	0	0	0	0	0	0	0	1
08:45	0	10	0	0	10	0	0	0	0	0	0	0	0	0	0	0	0
<b>SUBTOTAL</b>	0	50	4	0	54	0	2	0	0	2	0	0	0	0	0	0	1





## Traffic Count Data

Intersection: Daniela Ct & River Dr  
 Site Code: 2404600002  
 Municipality: Georgetown  
 Count Date: Feb 07, 2024

### East Approach - River Dr

Start Time	Cars					Trucks					Bicycles					Total Peds
	←	↑	→	↻	Total	←	↑	→	↻	Total	←	↑	→	↻	Total	
16:00	0	10	2	0	12	0	1	0	0	1	0	0	0	0	0	0
16:15	0	9	3	0	12	0	0	0	0	0	0	0	0	0	0	0
16:30	0	10	2	0	12	0	0	0	0	0	0	0	0	0	0	0
16:45	0	12	3	0	15	0	0	0	0	0	0	0	0	0	0	0
17:00	0	7	2	0	9	0	0	0	0	0	0	0	0	0	0	0
17:15	0	9	2	0	11	0	0	0	0	0	0	0	0	0	0	0
17:30	0	7	1	0	8	0	0	0	0	0	0	0	0	0	0	0
17:45	0	6	1	0	7	0	1	0	0	1	0	0	0	0	0	0
<b>SUBTOTAL</b>	0	70	16	0	86	0	2	0	0	2	0	0	0	0	0	0
<b>GRAND TOTAL</b>	0	120	20	0	140	0	4	0	0	4	0	0	0	0	0	1



## Traffic Count Data

Intersection: Daniela Ct & River Dr  
 Site Code: 2404600002  
 Municipality: Georgetown  
 Count Date: Feb 07, 2024

### West Approach - River Dr

Start Time	Cars					Trucks					Bicycles					Total Peds
	←	↑	→	↻	Total	←	↑	→	↻	Total	←	↑	→	↻	Total	
07:00	0	10	0	0	10	0	2	0	0	2	0	0	0	0	0	0
07:15	0	7	0	0	7	0	1	0	0	1	0	0	0	0	0	0
07:30	0	11	0	0	11	0	2	0	0	2	0	0	0	0	0	0
07:45	3	9	0	0	12	0	2	0	0	2	0	0	0	0	0	0
08:00	0	9	0	0	9	0	1	0	0	1	0	0	0	0	0	0
08:15	0	6	0	0	6	0	2	0	0	2	0	0	0	0	0	0
08:30	0	5	0	0	5	0	0	0	0	0	0	0	0	0	0	0
08:45	0	12	0	0	12	0	0	0	0	0	0	0	0	0	0	1
<b>SUBTOTAL</b>	3	69	0	0	72	0	10	0	0	10	0	0	0	0	0	1



## Traffic Count Data

Intersection: Daniela Ct & River Dr  
 Site Code: 2404600002  
 Municipality: Georgetown  
 Count Date: Feb 07, 2024

### West Approach - River Dr

Start Time	Cars					Trucks					Bicycles					Total Peds
	←	↑	→	↻	Total	←	↑	→	↻	Total	←	↑	→	↻	Total	
16:00	1	6	0	0	7	0	0	0	0	0	0	0	0	0	0	0
16:15	1	10	0	0	11	0	2	0	0	2	0	0	0	0	0	0
16:30	1	10	0	0	11	0	0	0	0	0	0	0	0	0	0	0
16:45	0	10	0	0	10	0	1	0	0	1	0	0	0	0	0	0
17:00	1	9	0	0	10	0	0	0	0	0	0	0	0	0	0	0
17:15	0	10	0	0	10	0	1	0	0	1	0	0	0	0	0	0
17:30	0	5	0	0	5	0	1	0	0	1	0	0	0	0	0	0
17:45	0	10	0	0	10	0	1	0	0	1	0	0	0	0	0	0
<b>SUBTOTAL</b>	4	70	0	0	74	0	6	0	0	6	0	0	0	0	0	0
<b>GRAND TOTAL</b>	7	139	0	0	146	0	16	0	0	16	0	0	0	0	0	1

## Peak Hour Diagram

### Specified Period

From: 07:00:00  
To: 09:00:00

### One Hour Peak

From: 07:00:00  
To: 08:00:00




**Intersection:** Daniela Ct & River Dr  
**Site Code:** 2404600002  
**Count Date:** Feb 07, 2024

**Weather conditions:** Clear

**\*\* Unsignalized Intersection \*\***

**Major Road:** River Dr runs E/W




### North Approach

	Out	In	Total
	9	5	14
	0	0	0
	0	0	0
<b>Totals</b>	<b>9</b>	<b>5</b>	<b>14</b>







### Daniela Ct

	0	0	0
	0	0	0
	0	9	0
<b>Totals</b>	<b>0</b>	<b>9</b>	<b>0</b>

### East Approach

	Out	In	Total
	28	46	74
	1	7	8
	0	0	0
<b>Totals</b>	<b>29</b>	<b>53</b>	<b>82</b>

### River Dr

				Totals
	0	0	0	<b>0</b>
	0	0	3	<b>3</b>
	0	7	37	<b>44</b>

Peds: 0




Peds: 3






Peds: 0

Peds: 0


### River Dr

Totals			
<b>0</b>	0	0	0
<b>2</b>	2	0	0
<b>27</b>	26	1	0

### West Approach

	Out	In	Total
	40	26	66
	7	1	8
	0	0	0
<b>Totals</b>	<b>47</b>	<b>27</b>	<b>74</b>

 - Cars

 - Trucks

 - Bicycles

### Comments



## Peak Hour Summary

Intersection: Daniela Ct & River Dr  
 Site Code: 2404600002  
 Count Date: Feb 07, 2024  
 Period: 07:00 - 09:00

### Peak Hour Data (07:00 - 08:00)

Start Time	North Approach Daniela Ct						South Approach						East Approach River Dr						West Approach River Dr						Total Vehic es	
	←	↑	→	↻	Peds	Total	←	↑	→	↻	Peds	Total	←	↑	→	↻	Peds	Total	←	↑	→	↻	Peds	Total		
07:00	1		0	0	3	1					0			12	0	0	0	12	0	12			0	0	12	25
07:15	3		0	0	0	3					0			4	1	0	0	5	0	8			0	0	8	16
07:30	2		0	0	0	2					0			7	1	0	0	8	0	13			0	0	13	23
07:45	3		0	0	0	3					0			4	0	0	0	4	3	11			0	0	14	21
<b>Grand Total</b>	<b>9</b>	<b>0</b>	<b>0</b>	<b>0</b>	<b>3</b>	<b>9</b>					<b>0</b>	<b>0</b>		<b>27</b>	<b>2</b>	<b>0</b>	<b>0</b>	<b>29</b>	<b>3</b>	<b>44</b>			<b>0</b>	<b>0</b>	<b>47</b>	<b>85</b>
Approach %	100	0	0	0	-	-					-	-		93.1	6.9	0	0	-	6.4	93.6			0	0	-	
Totals %	10.6	0	0	0	10.6						0			31.8	2.4	0	0	34.1	3.5	51.8			0	0	55.3	
<b>PHF</b>	<b>0.75</b>	<b>0</b>	<b>0</b>	<b>0</b>	<b>0.75</b>						<b>0</b>	<b>0</b>		<b>0.56</b>	<b>0.5</b>	<b>0</b>	<b>0</b>	<b>0.6</b>	<b>0.25</b>	<b>0.85</b>			<b>0</b>	<b>0</b>	<b>0.84</b>	<b>0.85</b>
Cars	9	0	0	0	9						0			26	2	0	0	28	3	37			0	0	40	77
% Cars	100	0	0	0	100						0			96.3	100	0	0	96.6	100	84.1			0	0	85.1	90.6
Trucks	0	0	0	0	0						0			1	0	0	0	1	0	7			0	0	7	8
% Trucks	0	0	0	0	0						0			3.7	0	0	0	3.4	0	15.9			0	0	14.9	9.4
Bicycles	0	0	0	0	0						0			0	0	0	0	0	0	0			0	0	0	0
% Bicycles	0	0	0	0	0						0			0	0	0	0	0	0	0			0	0	0	0
Peds					3	-					0	-						0	-				0	-	3	
% Peds					100	-					0	-						0	-				0	-		

## Peak Hour Diagram

### Specified Period

From: 16:00:00  
To: 18:00:00

### One Hour Peak

From: 16:00:00  
To: 17:00:00

**Intersection:** Daniela Ct & River Dr  
**Site Code:** 2404600002  
**Count Date:** Feb 07, 2024

**Weather conditions:** Clear

**\*\* Unsignalized Intersection \*\***

**Major Road:** River Dr runs E/W

### North Approach

	Out	In	Total
	11	13	24
	0	0	0
	0	0	0
<b>Totals</b>	<b>11</b>	<b>13</b>	<b>24</b>

### Daniela Ct

	0	0	0
	0	0	0
	2	9	0
<b>Totals</b>	<b>2</b>	<b>9</b>	<b>0</b>

### East Approach

	Out	In	Total
	51	45	96
	1	3	4
	0	0	0
<b>Totals</b>	<b>52</b>	<b>48</b>	<b>100</b>

### River Dr

				Totals
	0	0	0	<b>0</b>
	0	0	3	<b>3</b>
	0	3	36	<b>39</b>

Peds: 0

Peds: 0



Peds: 0

Peds: 0

### River Dr

Totals			
<b>0</b>	0	0	0
<b>10</b>	10	0	0
<b>42</b>	41	1	0

### West Approach

	Out	In	Total
	39	43	82
	3	1	4
	0	0	0
<b>Totals</b>	<b>42</b>	<b>44</b>	<b>86</b>

- Cars

- Trucks

- Bicycles

### Comments



## Peak Hour Summary

Intersection: Daniela Ct & River Dr  
 Site Code: 2404600002  
 Count Date: Feb 07, 2024  
 Period: 16:00 - 18:00

### Peak Hour Data (16:00 - 17:00)

Start Time	North Approach Daniela Ct						South Approach						East Approach River Dr						West Approach River Dr						Total Vehic es
	←	↑	→	↻	Peds	Total	←	↑	→	↻	Peds	Total	←	↑	→	↻	Peds	Total	←	↑	→	↻	Peds	Total	
16:00	3		0	0	0	3					0			11	2	0	0	13	1	6		0	0	7	23
16:15	1		0	0	0	1					0			9	3	0	0	12	1	12		0	0	13	26
16:30	0		2	0	0	2					0			10	2	0	0	12	1	10		0	0	11	25
16:45	5		0	0	0	5					0			12	3	0	0	15	0	11		0	0	11	31
<b>Grand Total</b>	<b>9</b>		<b>2</b>	<b>0</b>	<b>0</b>	<b>11</b>					<b>0</b>	<b>0</b>		<b>42</b>	<b>10</b>	<b>0</b>	<b>0</b>	<b>52</b>	<b>3</b>	<b>39</b>		<b>0</b>	<b>0</b>	<b>42</b>	<b>105</b>
<b>Approach %</b>	81.8		18.2	0	-	-					-	-		80.8	19.2	0	-	-	7.1	92.9		0	-	-	-
<b>Totals %</b>	8.6		1.9	0	10.5						0			40	9.5	0		49.5	2.9	37.1		0		40	
<b>PHF</b>	<b>0.45</b>		<b>0.25</b>	<b>0</b>	<b>0.55</b>						<b>0</b>			<b>0.88</b>	<b>0.83</b>	<b>0</b>		<b>0.87</b>	<b>0.75</b>	<b>0.81</b>		<b>0</b>		<b>0.81</b>	<b>0.85</b>
<b>Cars</b>	9		2	0		11					0			41	10	0		51	3	36		0		39	101
<b>% Cars</b>	100		100	0		100					0			97.6	100	0		98.1	100	92.3		0		92.9	96.2
<b>Trucks</b>	0		0	0		0					0			1	0	0		1	0	3		0		3	4
<b>% Trucks</b>	0		0	0		0					0			2.4	0	0		1.9	0	7.7		0		7.1	3.8
<b>Bicycles</b>	0		0	0		0					0			0	0	0		0	0	0		0		0	0
<b>% Bicycles</b>	0		0	0		0					0			0	0	0		0	0	0		0		0	0
<b>Peds</b>					0	-					0	-						0	-			0	-		0
<b>% Peds</b>					0	-					0	-						0	-			0	-		0

# TRAFFIC SIGNAL Timing Form



Date: October 16, 2020

Intersection: Mountainview Road North at River Drive

		Ph 1	Ph 2	Ph 3	Ph 4	Ph 5	Ph 6	Ph 7	Ph 8
	Dir>								
Min Grn			30		10		30		10
Walk			15		10		16		10
Ped Clr			14		16		14		16
Veh Ext			3.5		3.0		3.5		3.0
Max 1			44		28		44		28
Max 2			44		28		44		28
Max 3									
Yel			4.5		4.0		4.5		4.0
Red			2.0		2.1		2.0		2.1
Red Rvt									
Act B4									
Sec Act									
Max Init									
T B4 R									
Cars W									
TTR									
Min Gap									

---