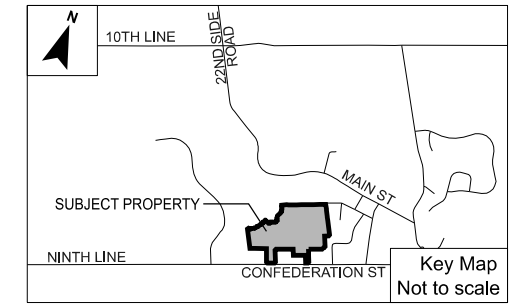


DRAFT

FOR DISCUSSION
PURPOSES ONLY



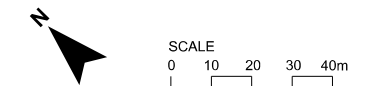
LEGEND

- Subject Lands
- Active Transportation**
- Proposed Off-Road Facility
- Existing Passive Trail System
- Proposed Signed Cycling Routes
- Proposed Sidewalks and Walkways
- Potential Connections to Existing Trails
- Potential Connections to Existing Trails (*See Note)
- Proposed Crosswalks
- Distance to GO Station (± 2.7km)
- Vehicular Entry/Exit

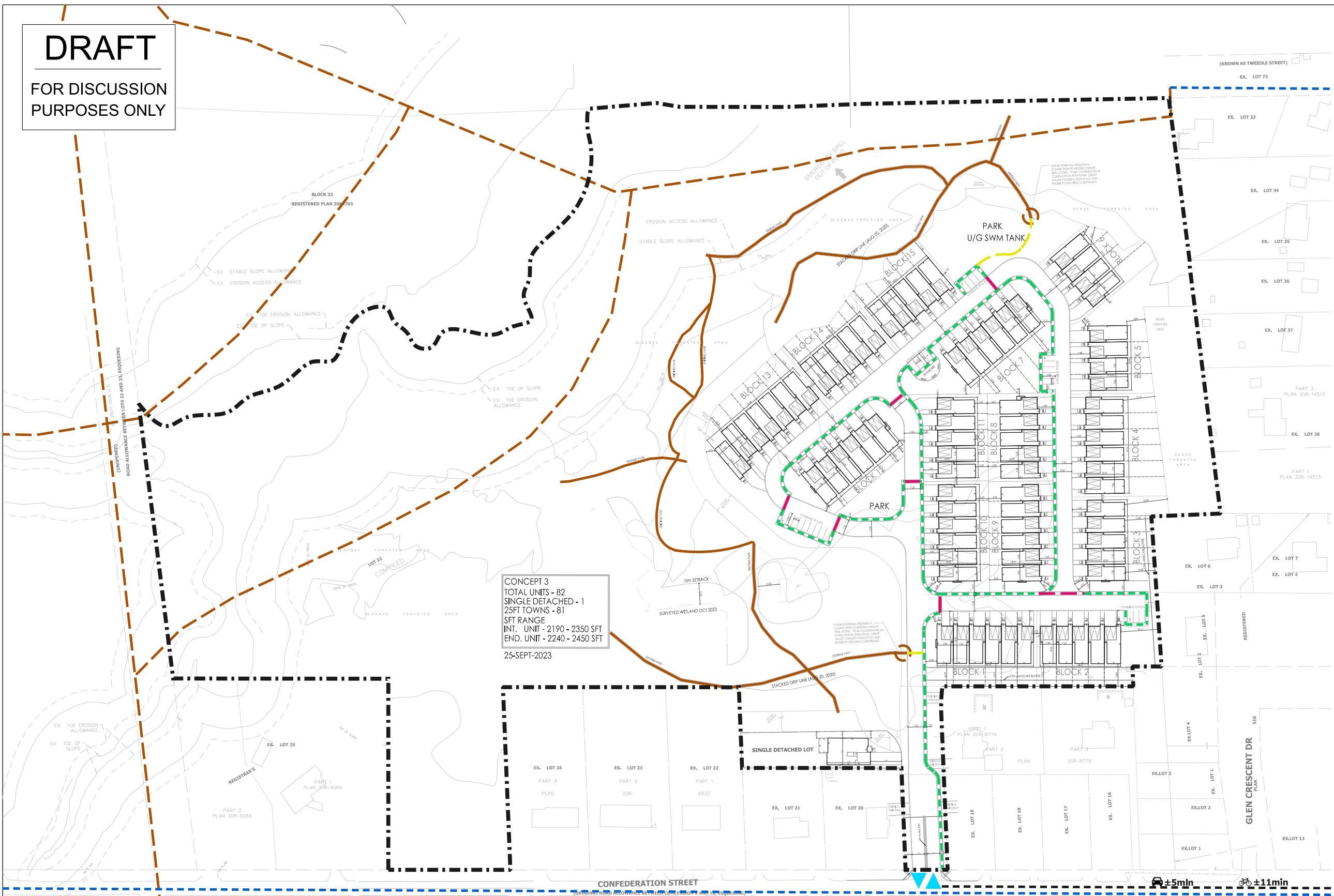
DRAWN / REVISED

15 JUL 2024 First Draft

**ACTIVE
TRANSPORTATION PLAN**
159 CONFEDERATION STREET
TOWN OF HALTON HILLS
REGION OF HALTON



File Number: 11378
Date: 2024-07-15
Drawn By: NDC
Planner: MQ
CAD: 2024-07-15_Active Transportation Plan_11378.dgn
Drawing
ATP



CONCEPT 3
TOTAL UNITS - 82
SINGLE DETACHED - 1
25FT TOWNS - 81
SFT RANGE
INT. UNIT - 2190 - 2350 SFT
END. UNIT - 2240 - 2450 SFT
25-SEPT-2023

- Notes:
- Property Boundary, Environmental Features, and Site Plan taken from Site Plan prepared by RN Design (Feb 13, 2024).
 - *Future potential pedestrian connection to existing passive trail system - to be coordinated in consultation with town, Credit Valley Conservation (CVC) and feasibility/grading constraints. Potential paths to these connection points are conceptual.
 - Connections between proposed sidewalks and walkways will be further contemplated and explored in future phases to ensure safe connections.
 - Areas and dimensions are approximate and subject to confirmation by survey.
 - Proposed Off Road Facilities and Proposed Signed Cycling Routes digitized from Town of Halton Hills Official Plan Schedule H4-3 "Glen Williams Transportation Plan" (Sept, 2021)