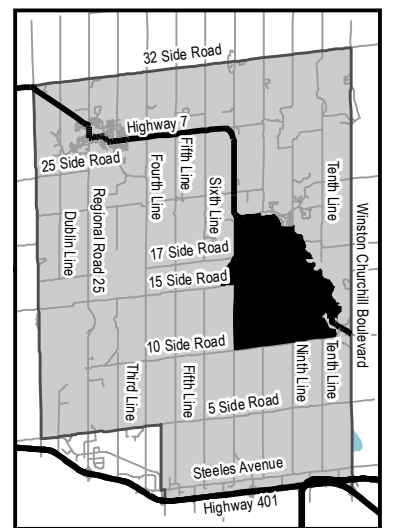


NOTE:
 This schedule forms part of the Official Plan and must be read together with the text.
 Parts of this Schedule are currently pending approval. Please Refer to Figure 1 in the Preamble.




- | | | | |
|---|---|--|--|
| Environmental & Open Space Areas
<ul style="list-style-type: none"> Greenlands Major Parks and Open Space Area Private Open Space Area | Urban Areas
<ul style="list-style-type: none"> Low Density Residential Area Medium Density Residential Area High Density Residential Area Secondary Node Area Corridor Commercial Area | <ul style="list-style-type: none"> Civic Centre Area Major Institutional Area General Employment Area Trafalgar Road Redevelopment Area Future Residential/Mixed Use Area Downtown Area (See Schedule H7-1 Downtown Georgetown Land Use Plan) Community Node Area (See Schedule A5) GO Station Area (See Schedule H3-2) Vision Georgetown Area - See Section H6 | <ul style="list-style-type: none"> Urban Boundary Residential Special Policy Area Special Policy Area Other Special Policy Area HPBATS/GTA West Corridor Protection Area Waterbody Watercourse Railway Line Community Park Neighbourhood Park School Major Transit Station |
|---|---|--|--|

APRIL 30, 2024

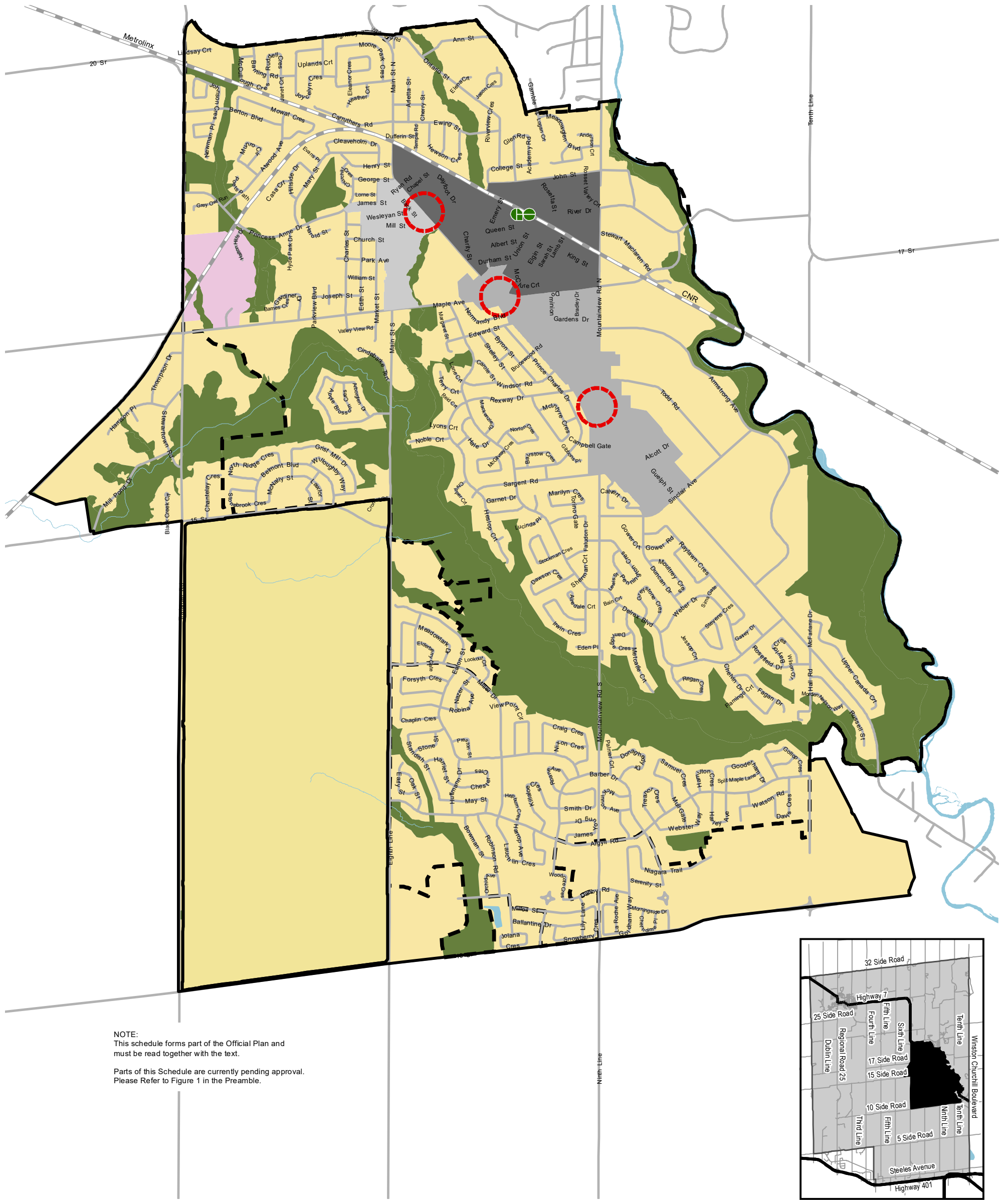
CONSOLIDATION



Town of Halton Hills Official Plan



SCHEDULE A3
GEORGETOWN URBAN AREA
LAND USE PLAN



NOTE:
This schedule forms part of the Official Plan and must be read together with the text.

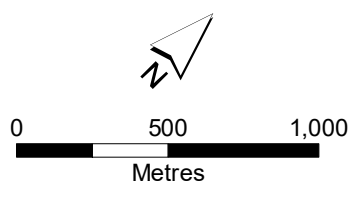
Parts of this Schedule are currently pending approval. Please Refer to Figure 1 in the Preamble.

- | | | | |
|----------------------------------|---------------------|---|-----------------------|
| Environmental & Open Space Areas | Urban Areas | Civic Centre District | Waterbody |
| Greenlands | Urban Area | Built Boundary | Watercourse |
| | Downtown Area | Vision Georgetown Area - See Section H5 | Railway Line |
| | Community Node Area | Activity Node | Major Transit Station |
| | GO Station Area | | |

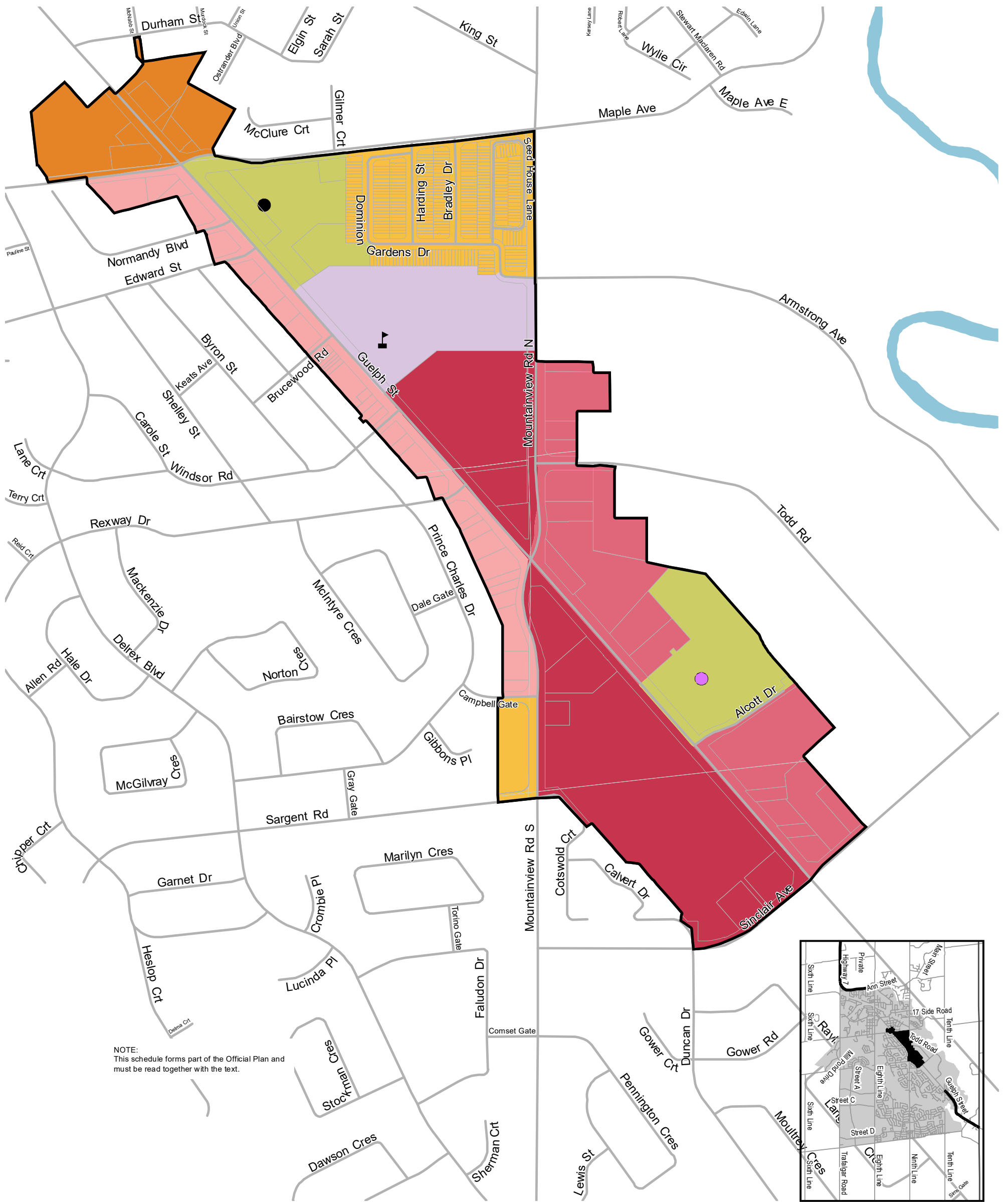
APRIL 30, 2024
CONSOLIDATION



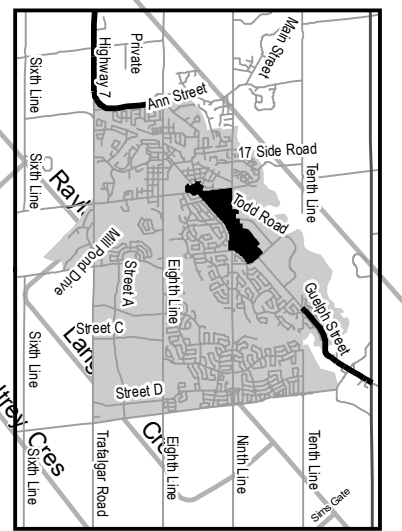
Town of Halton Hills Official Plan



SCHEDULE A3-1
GEORGETOWN BUILT BOUNDARY AND INTENSIFICATION AREAS



NOTE:
This schedule forms part of the Official Plan and must be read together with the text.



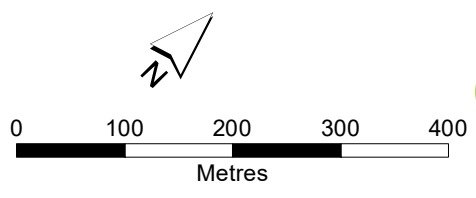
- | | | | |
|--|--|---|--|
| <p>Environmental & Open Space Areas</p> <ul style="list-style-type: none"> Major Parks and Open Space Area | <p>Urban Areas</p> <ul style="list-style-type: none"> Medium Density Residential Area High Density Residential Area Mixed Use Sub-Area | <p> Major Commercial Sub-Area</p> <p> Secondary Commercial Sub-Area</p> <p> Major Institutional Area</p> <p> Community Node Boundary</p> | <p> Waterbody</p> <p> Community Park</p> <p> School</p> |
|--|--|---|--|

APRIL 30, 2024

CONSOLIDATION



Town of Halton Hills Official Plan



SCHEDULE A5
**GEORGETOWN COMMUNITY NODE
LAND USE PLAN**